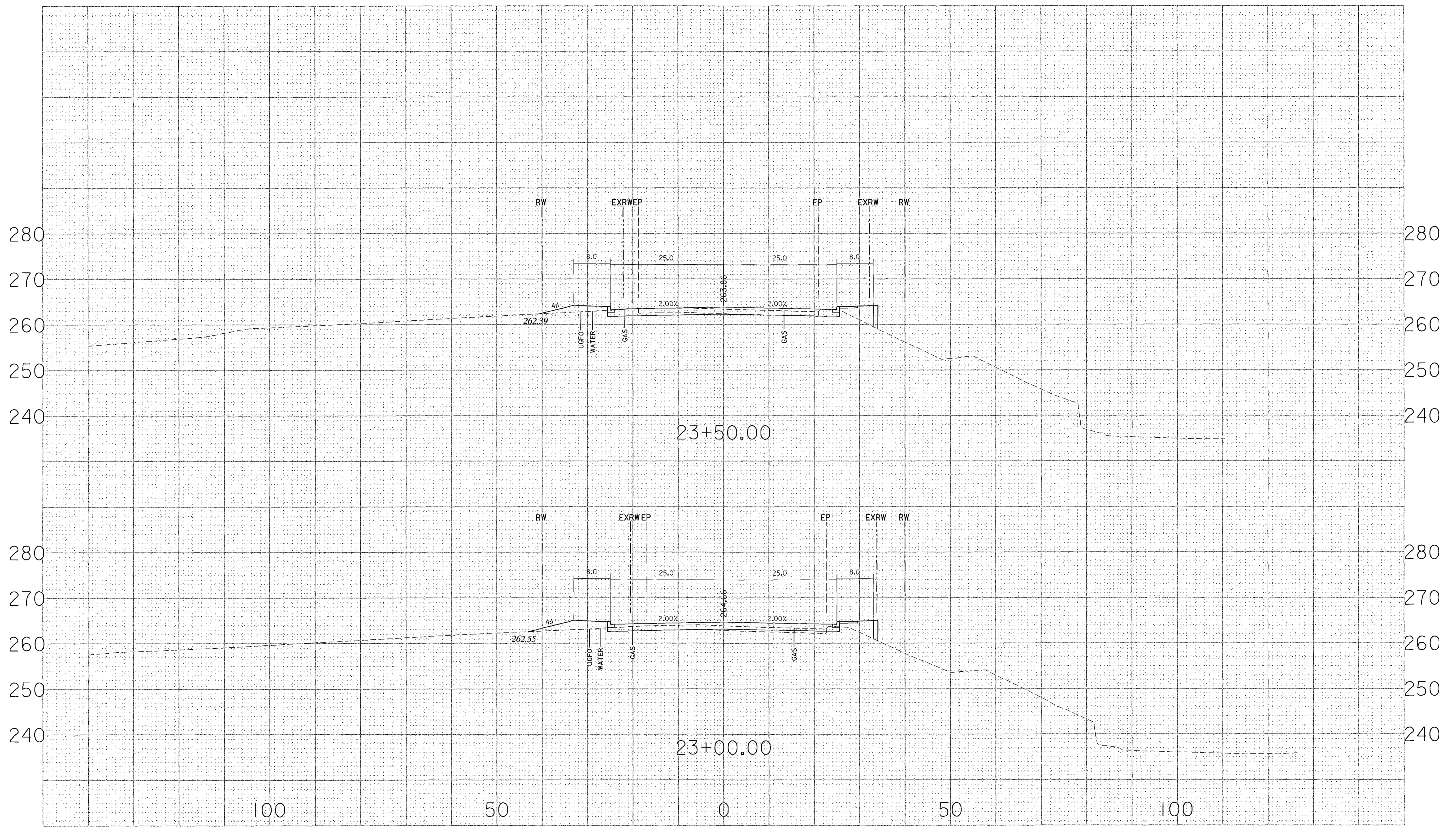


CROSS SECTION
SCALE: 1 IN. = 10 FT.

PROJECT GUILFORD ROAD CONTRACT NO. J-4175 AND B-3855
DESCRIPTION DORSEY RUN ROAD TO BROCK BRIDGE ROAD

SHEET NO. 1 OF 34
STATION 21+50 TO STATION 22+50

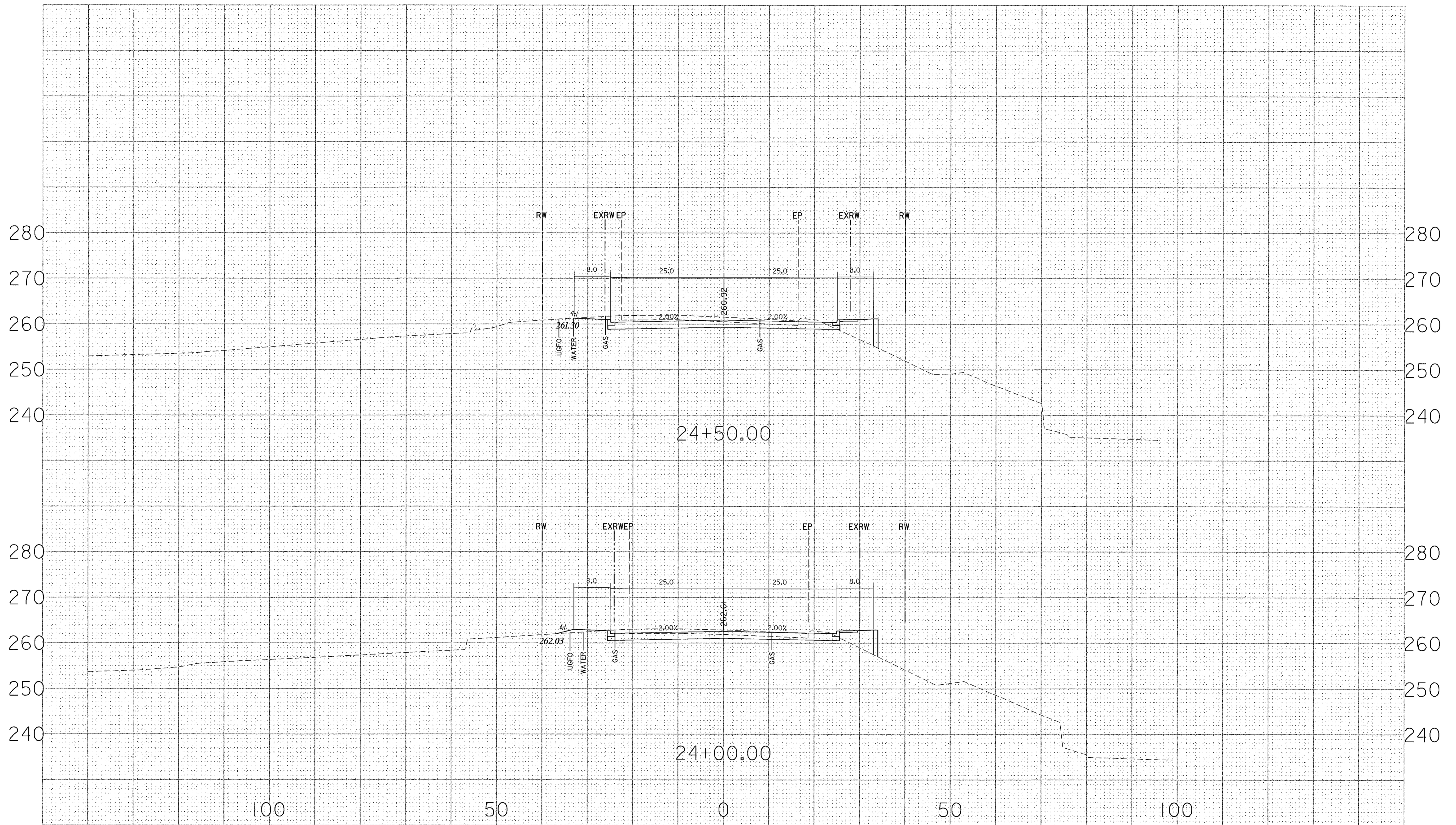
DATE: 08/11/08
 DRAWN BY: JMM
 CHECKED BY: JMM
 PROJECT NO.: 08-00000000



CROSS SECTION
SCALE: 1 IN. = 10 FT.

PROJECT GUILFORD ROAD CONTRACT NO. J-4175 AND B-3855
DESCRIPTION DORSEY RUN ROAD TO BROCK BRIDGE ROAD

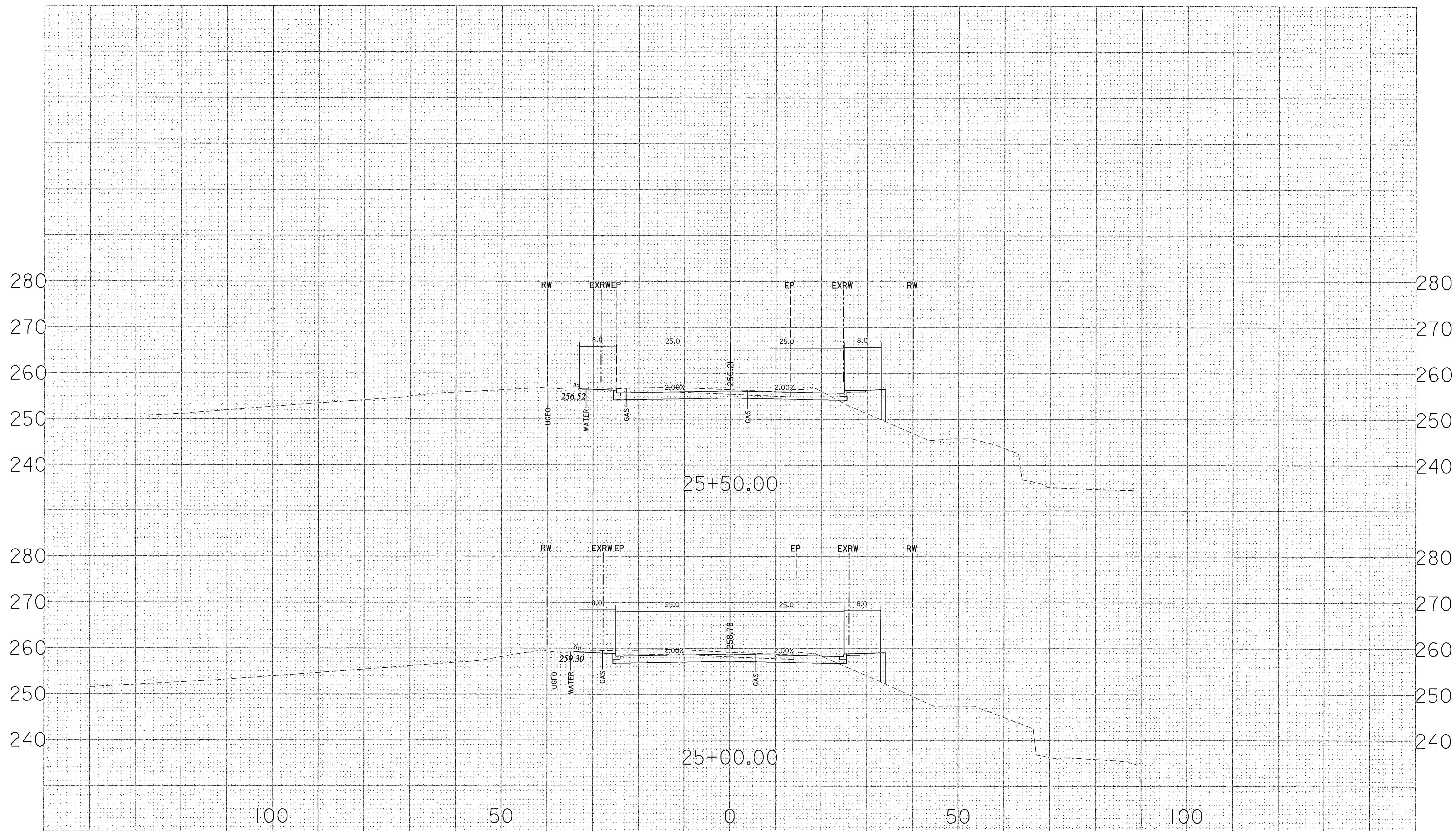
SHEET NO. 2 OF 34
STATION 23+00 TO STATION 23+50



CROSS SECTION
SCALE: 1 IN. = 10 FT.

PROJECT GUILFORD ROAD CONTRACT NO. J-4175 AND B-3855
DESCRIPTION DORSEY RUN ROAD TO BROCK BRIDGE ROAD

SHEET NO. 3 OF 34
STATION 24+00 TO STATION 24+50

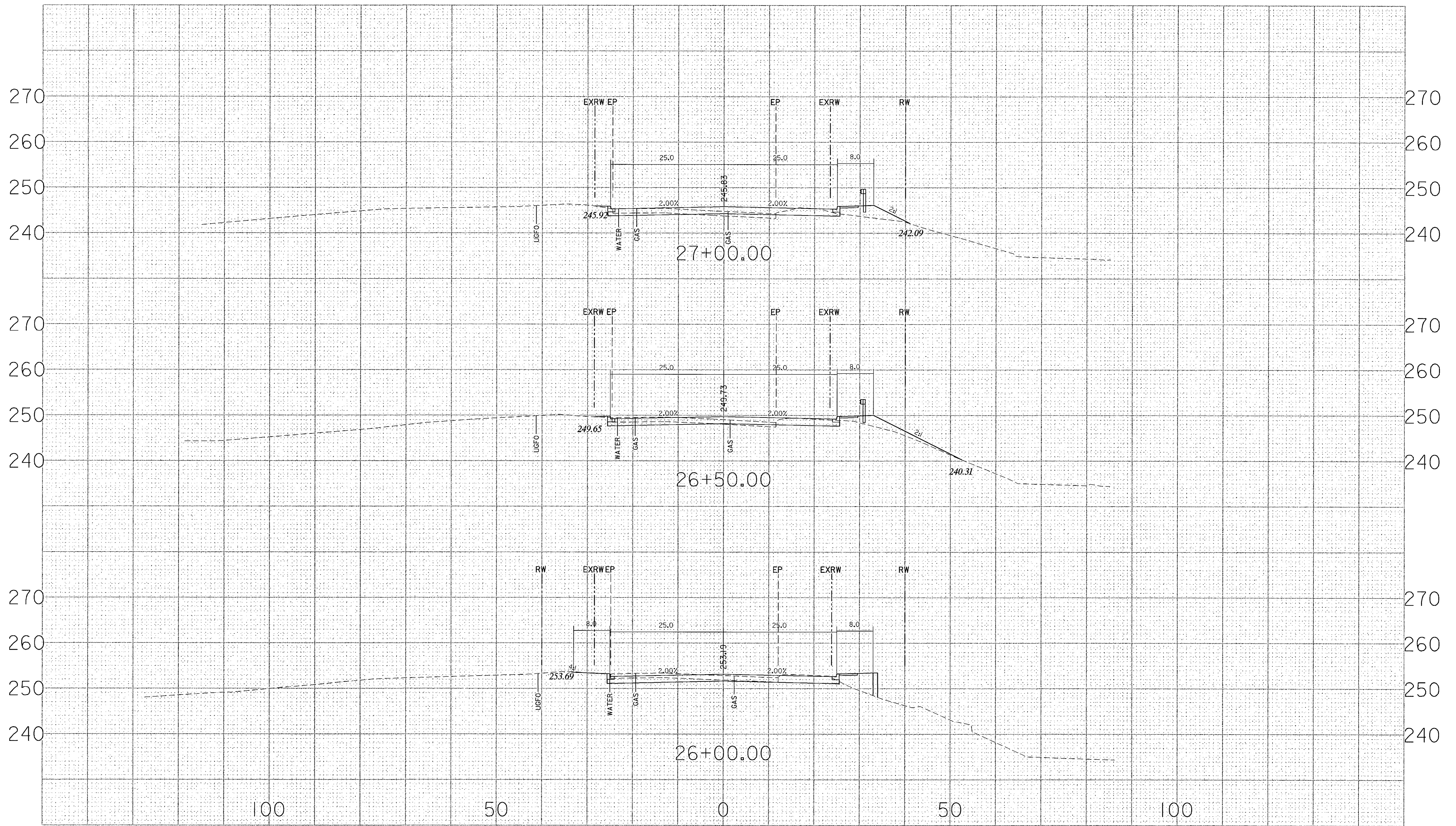


CROSS SECTION
SCALE: 1 IN. = 10 FT.

PROJECT GUILFORD ROAD CONTRACT NO. J-4175 AND B-3855
DESCRIPTION DORSEY RUN ROAD TO BROCK BRIDGE ROAD

SHEET NO. 4 OF 34
STATION 25+00 TO STATION 25+50

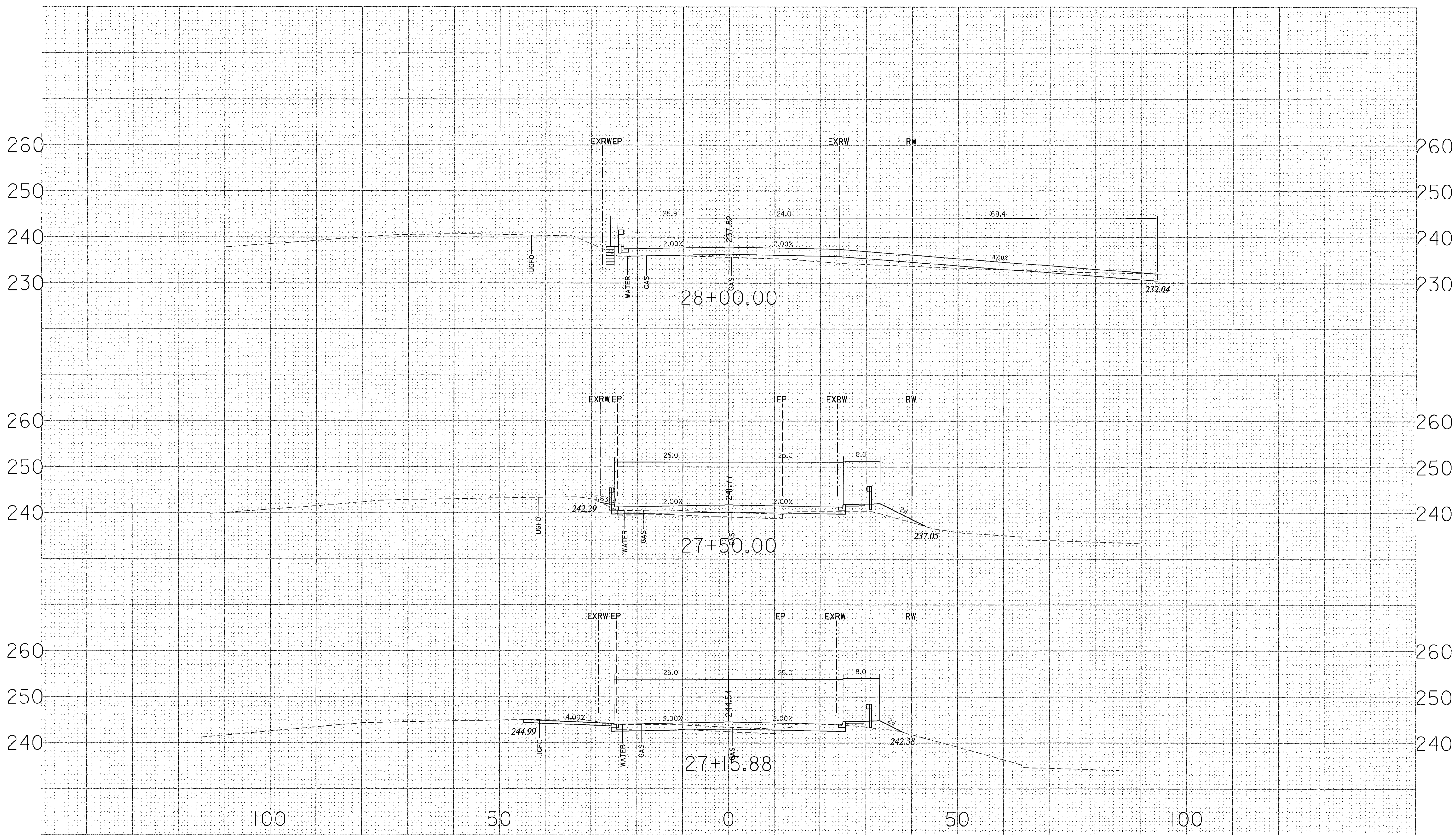
11/15/2011 10:00 AM
 11/15/2011 10:00 AM
 11/15/2011 10:00 AM



CROSS SECTION
SCALE: 1 IN. = 10 FT.

PROJECT GUILFORD ROAD CONTRACT NO. J-4175 AND B-3855
DESCRIPTION DORSEY RUN ROAD TO BROCK BRIDGE ROAD

SHEET NO. 5 OF 34
STATION 26+00 TO STATION 27+00

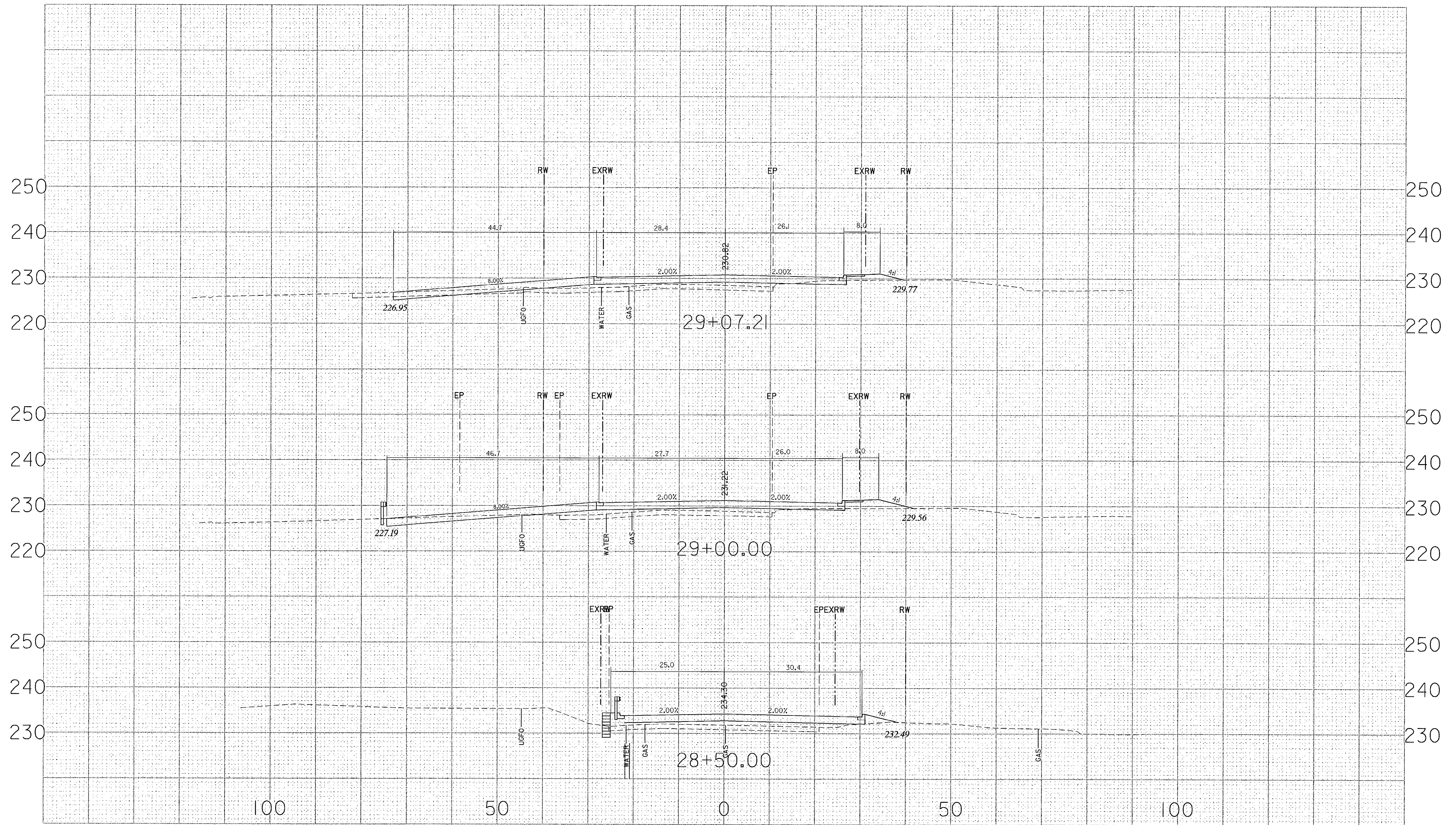


CROSS SECTION
SCALE: 1 IN. = 10 FT.

PROJECT GUILFORD ROAD CONTRACT NO. J-4175 AND B-3855
DESCRIPTION DORSEY RUN ROAD TO BROCK BRIDGE ROAD

SHEET NO. 6 OF 34
STATION 27+15.88 TO STATION 28+00

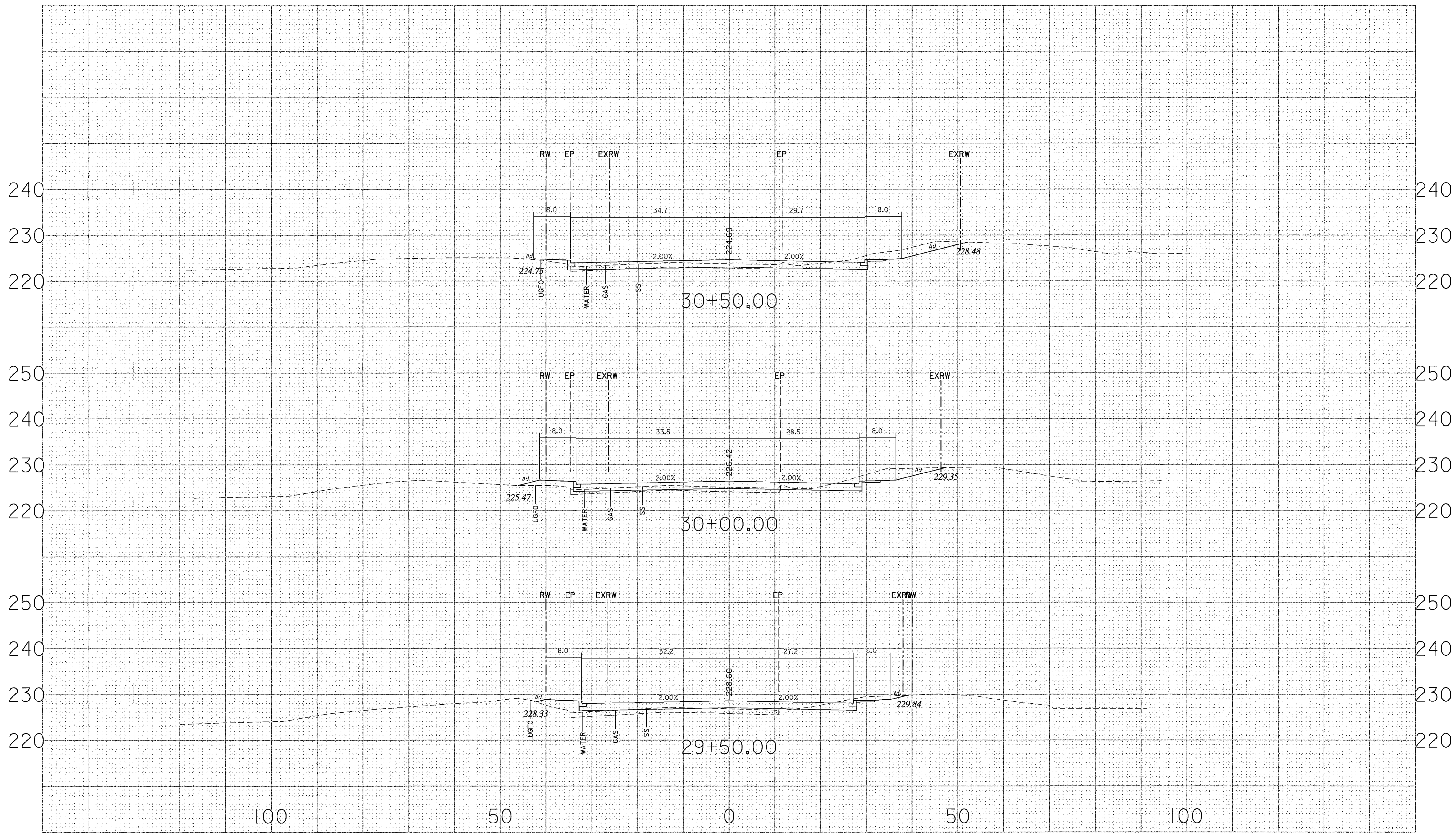
11/11/11
 11/11/11
 11/11/11



CROSS SECTION
SCALE: 1 IN. = 10 FT.

PROJECT GUILFORD ROAD CONTRACT NO. J-4175 AND B-3855
DESCRIPTION DORSEY RUN ROAD TO BROCK BRIDGE ROAD

SHEET NO. 7 OF 34
STATION 28+50 TO STATION 29+07.21

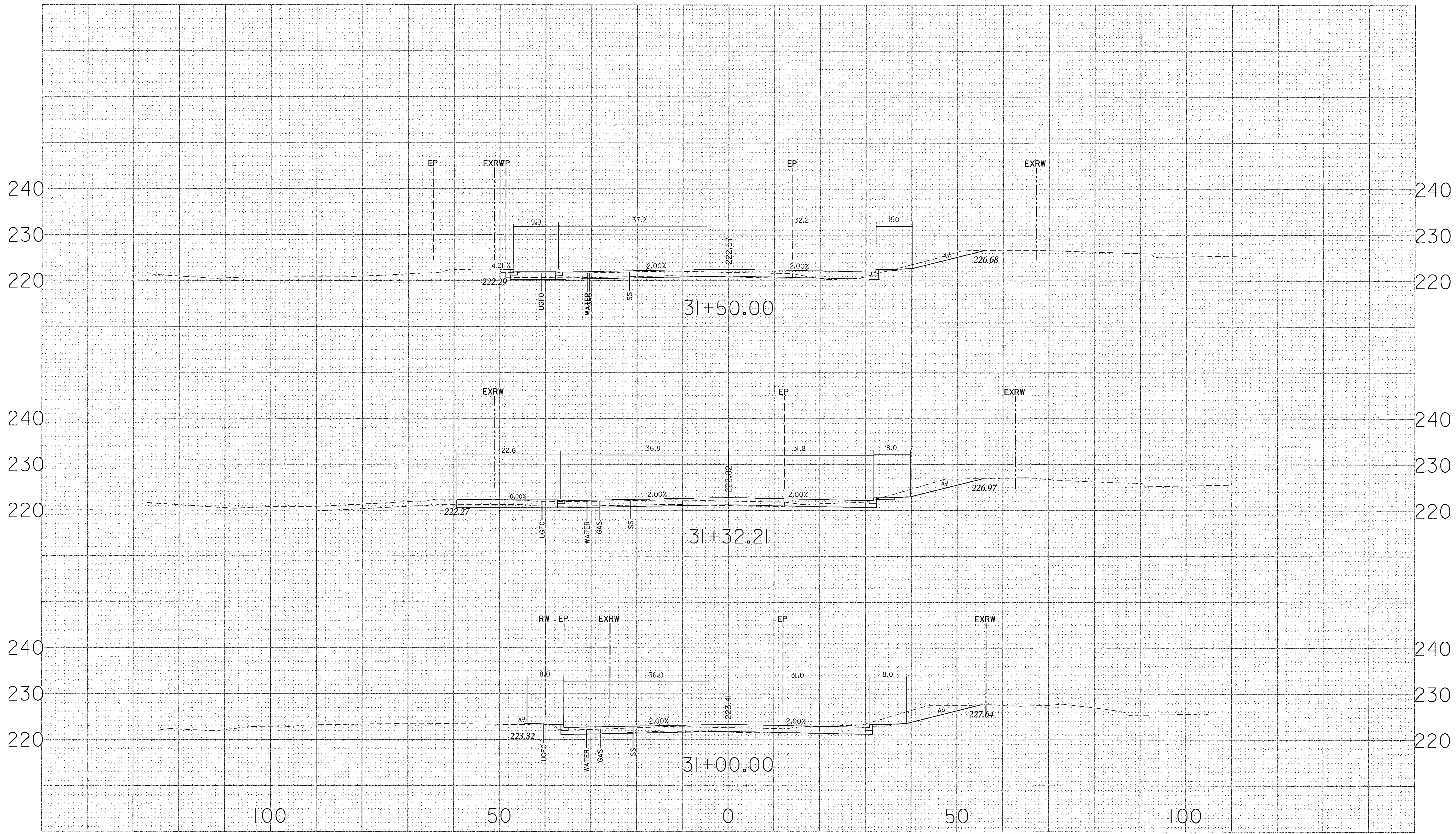


CROSS SECTION
SCALE: 1 IN. = 10 FT.

PROJECT GUILFORD ROAD CONTRACT NO. J-4175 AND B-3855
DESCRIPTION DORSEY RUN ROAD TO BROCK BRIDGE ROAD

SHEET NO. 8 OF 34
STATION 29+50 TO STATION 30+50

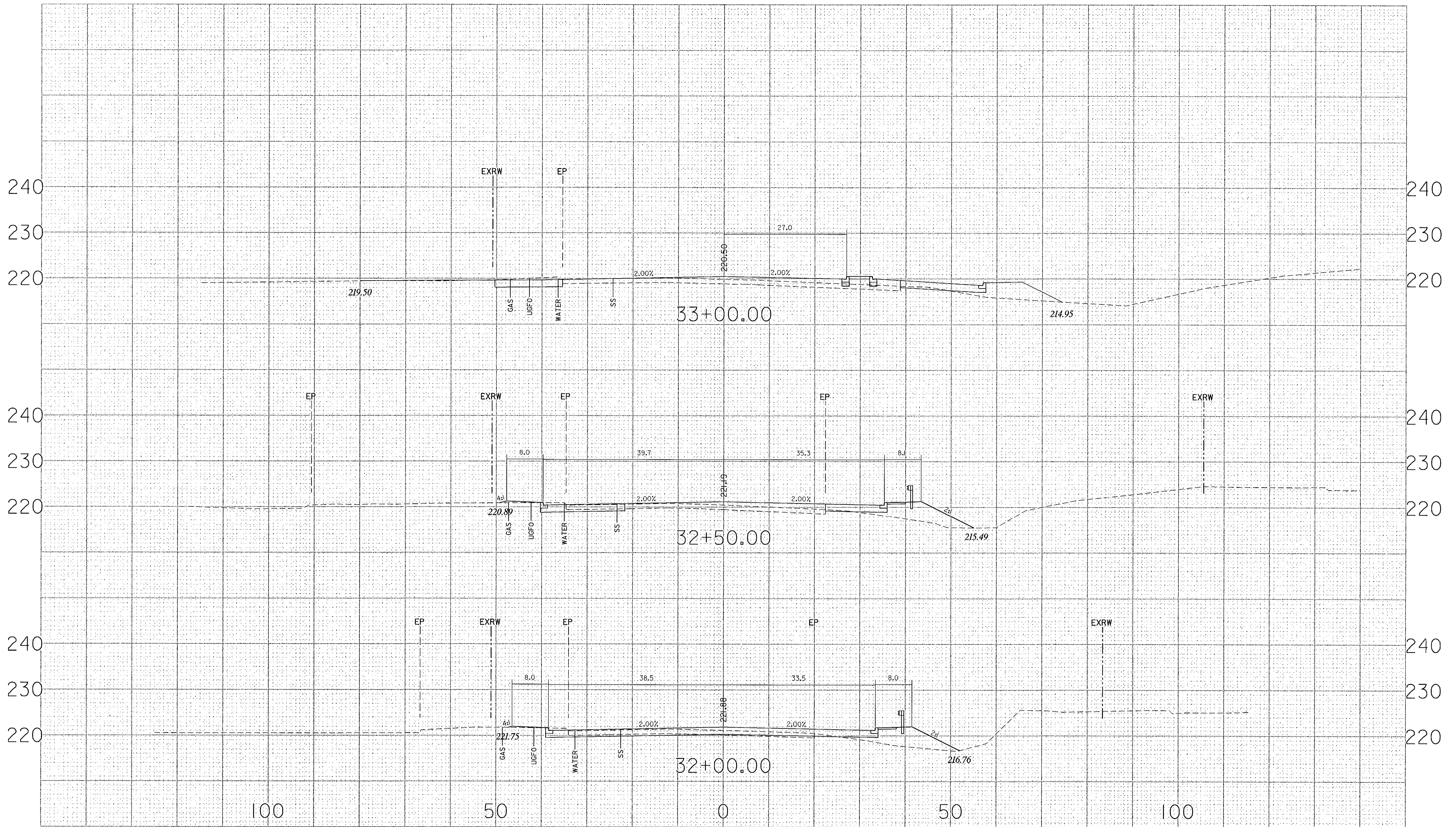
DATE: 11/11/11
 DRAWN BY: [Name]
 CHECKED BY: [Name]



CROSS SECTION
SCALE: 1 IN. = 10 FT.

PROJECT GUILFORD ROAD CONTRACT NO. J-4175 AND B-3855
DESCRIPTION DORSEY RUN ROAD TO BROCK BRIDGE ROAD

SHEET NO. 9 OF 34
STATION 31+00 TO STATION 31+50

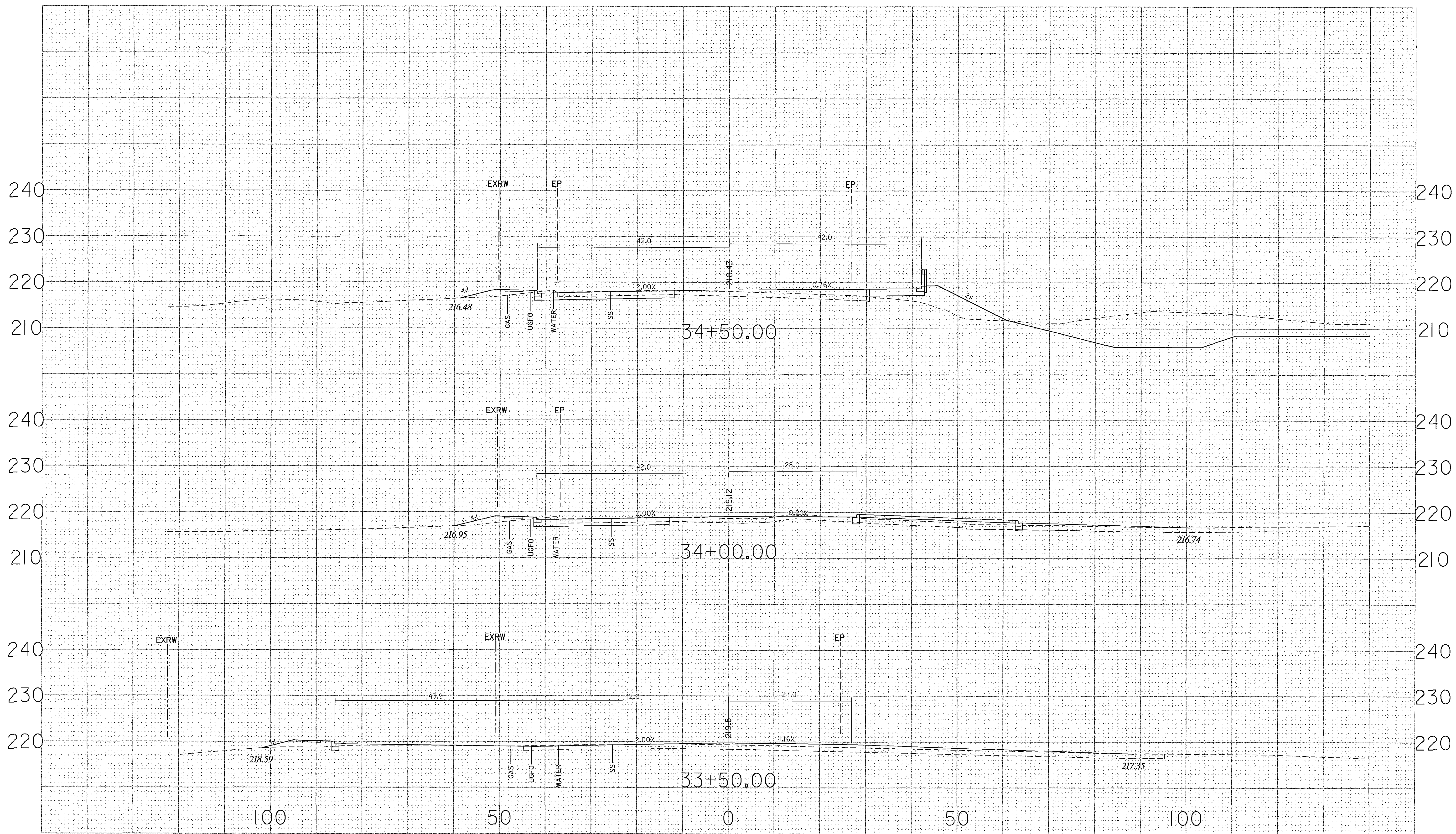


CROSS SECTION
SCALE: 1 IN. = 10 FT.

PROJECT GUILFORD ROAD CONTRACT NO. J-4175 AND B-3855
DESCRIPTION DORSEY RUN ROAD TO BROCK BRIDGE ROAD

SHEET NO. 10 OF 34
STATION 32+00 TO STATION 33+00

2025/08/08 10:00 AM
 2025/08/08 10:00 AM
 2025/08/08 10:00 AM

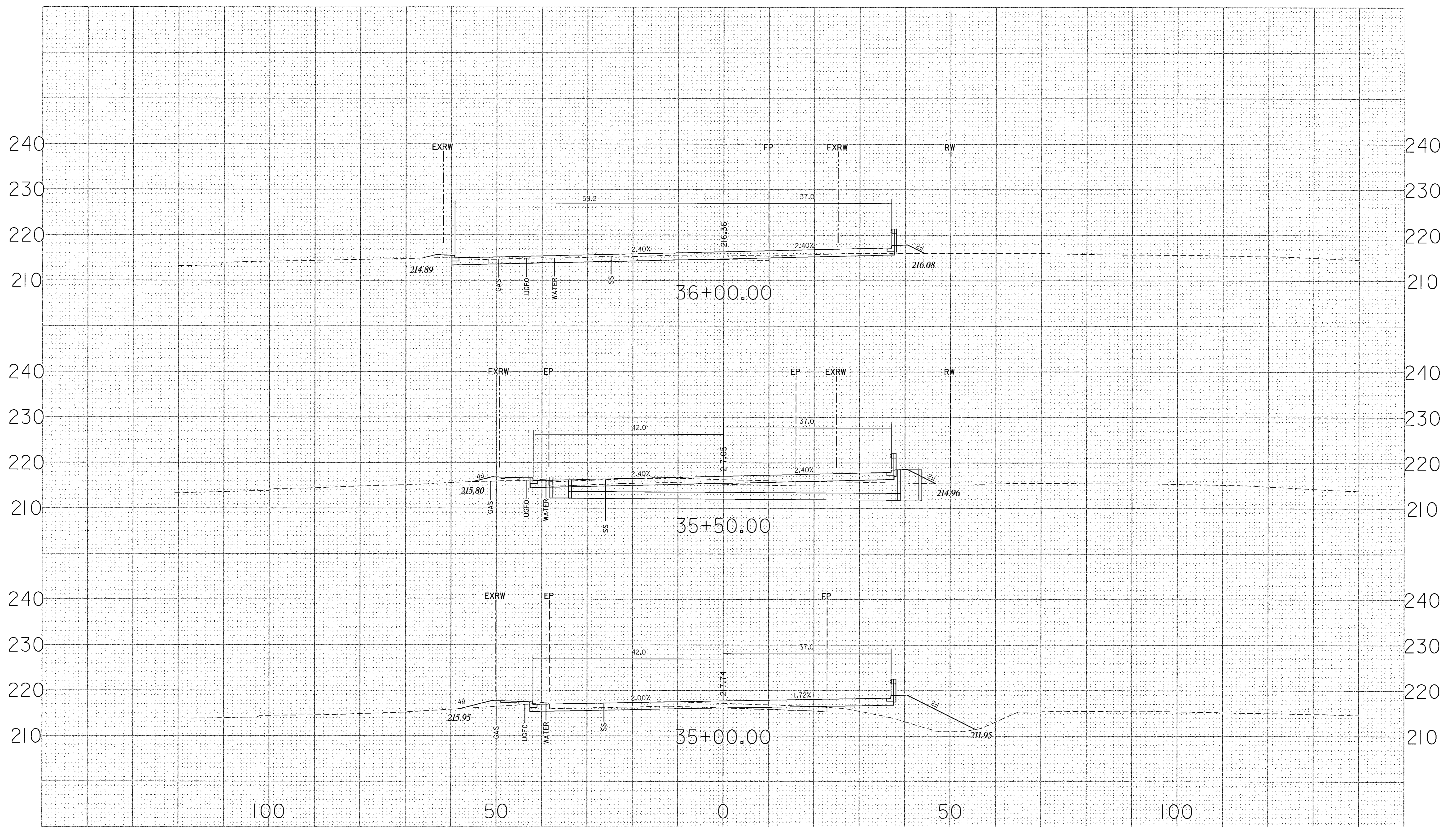


CROSS SECTION
SCALE: 1 IN. = 10 FT.

PROJECT GUILFORD ROAD CONTRACT NO. J-4175 AND B-3855
DESCRIPTION DORSEY RUN ROAD TO BROCK BRIDGE ROAD

SHEET NO. 11 OF 34
STATION 33+50 TO STATION 34+50

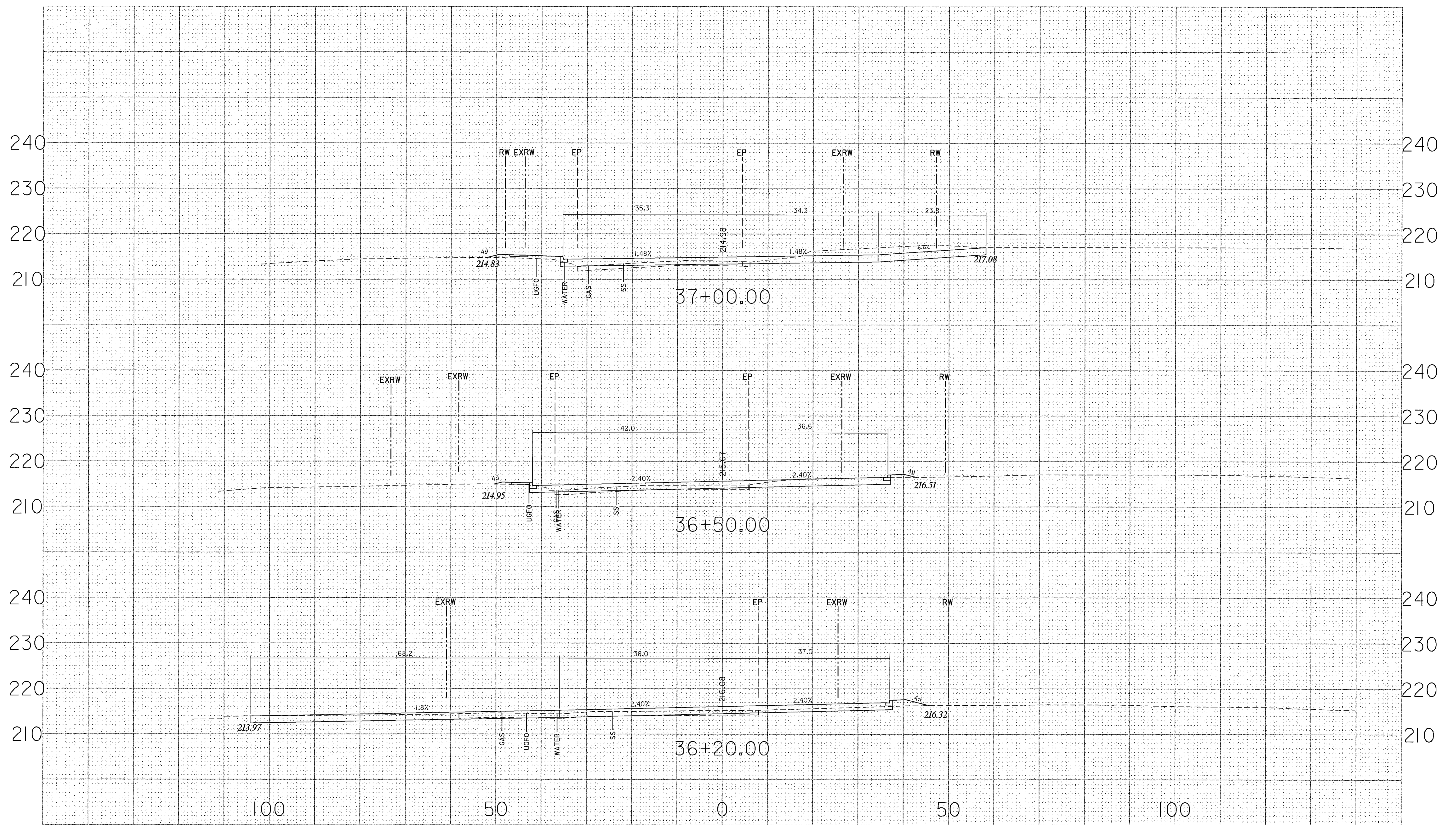
11/11/2010 10:00 AM
 11/11/2010 10:00 AM
 11/11/2010 10:00 AM



CROSS SECTION
SCALE: 1 IN. = 10 FT.

PROJECT GUILFORD ROAD CONTRACT NO. J-4175 AND B-3855
DESCRIPTION DORSEY RUN ROAD TO BROCK BRIDGE ROAD

SHEET NO. 12 OF 34
STATION 35+00 TO STATION 36+00

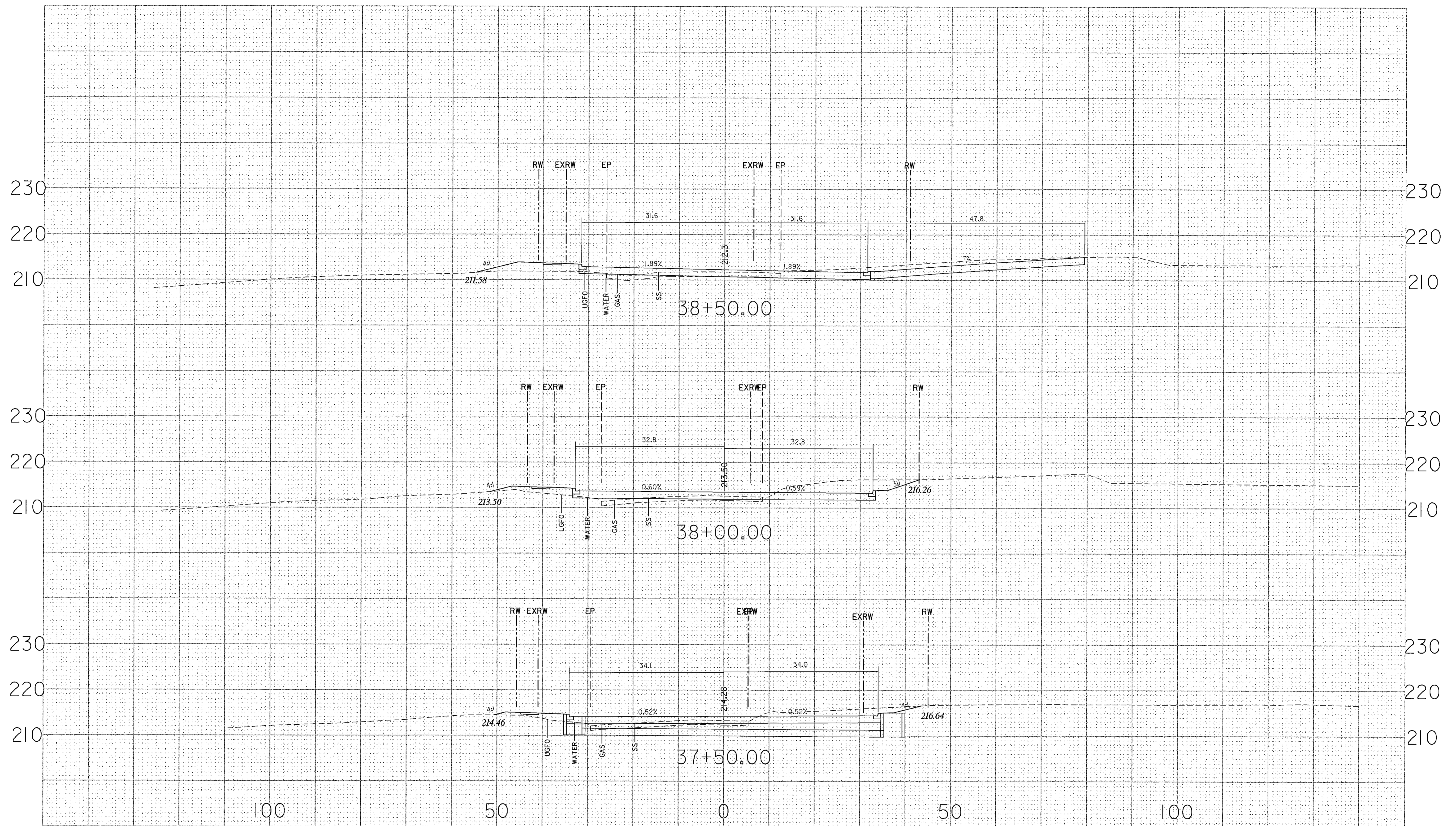


CROSS SECTION
SCALE: 1 IN. = 10 FT.

PROJECT GUILFORD ROAD CONTRACT NO. J-4175 AND B-3855
DESCRIPTION DORSEY RUN ROAD TO BROCK BRIDGE ROAD

SHEET NO. 13 OF 34
STATION 36+20 TO STATION 37+00


DATE PLOTTED: 08/11/2011
 TIME PLOTTED: 10:00 AM
 PLOTTER: HPGL-PT



CROSS SECTION
SCALE: 1 IN. = 10 FT.

PROJECT GUILFORD ROAD CONTRACT NO. J-4175 AND B-3855
DESCRIPTION DORSEY RUN ROAD TO BROCK BRIDGE ROAD

SHEET NO. 14 OF 34
STATION 37+50 TO STATION 38+50

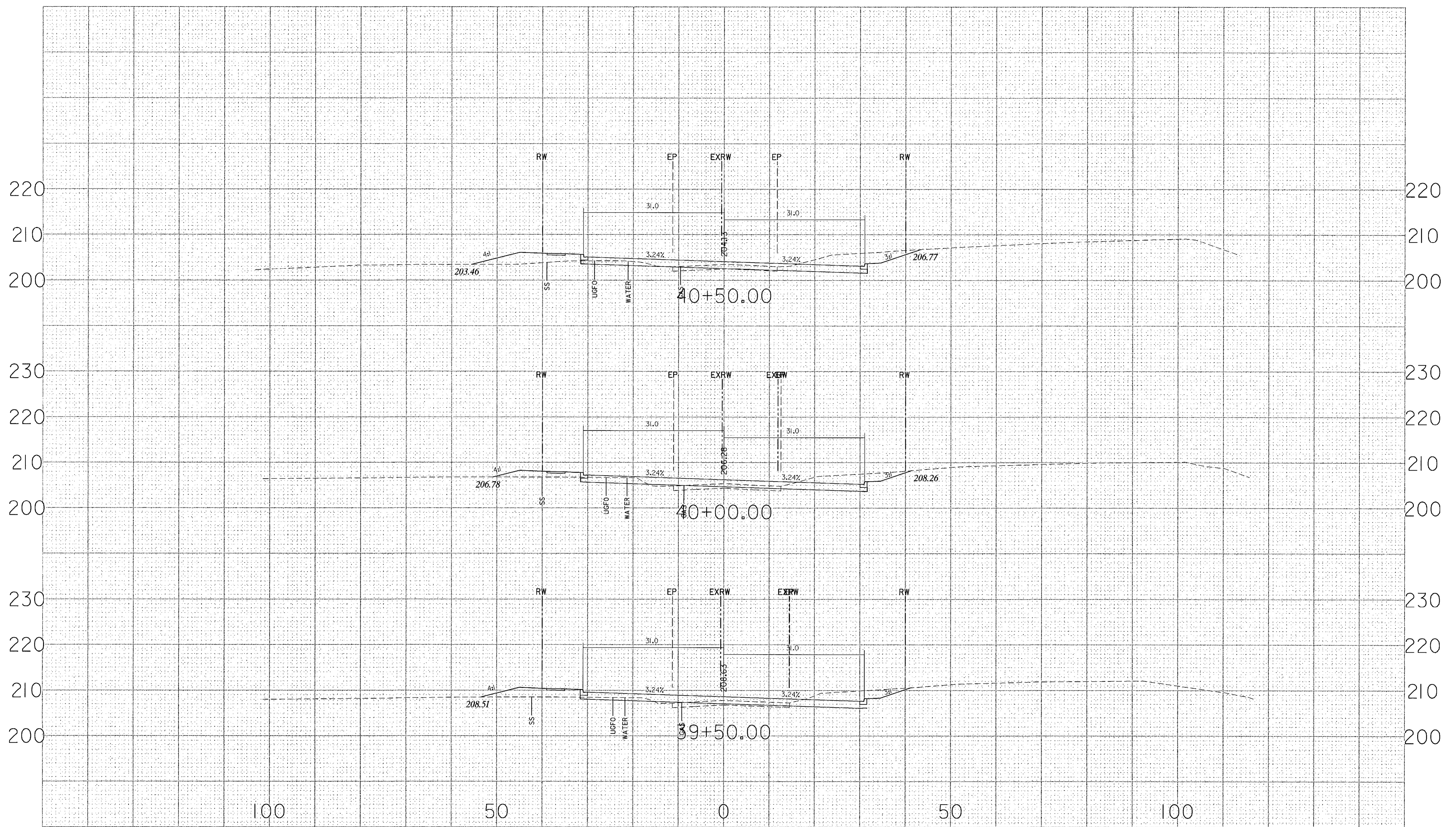


CROSS SECTION
SCALE: 1 IN. = 10 FT.

PROJECT GUILFORD ROAD CONTRACT NO. J-4175 AND B-3855
DESCRIPTION DORSEY RUN ROAD TO BROCK BRIDGE ROAD

SHEET NO. 15 OF 34
STATION 38+59 TO STATION 39+25

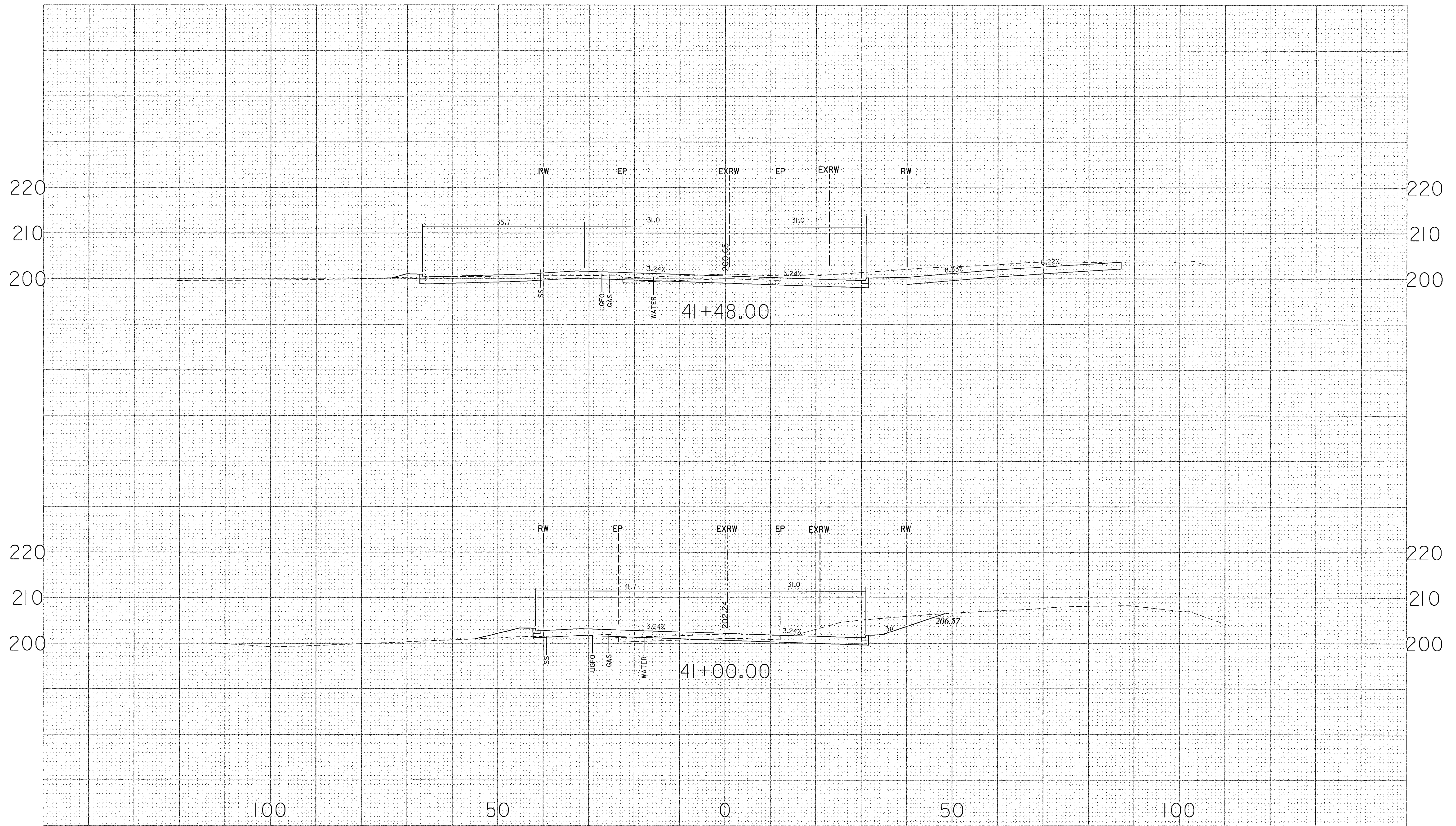
11/15/2011 10:00 AM
 11/15/2011 10:00 AM
 11/15/2011 10:00 AM



CROSS SECTION
SCALE: 1 IN. = 10 FT.

PROJECT GUILFORD ROAD CONTRACT NO. J-4175 AND B-3855
DESCRIPTION DORSEY RUN ROAD TO BROCK BRIDGE ROAD

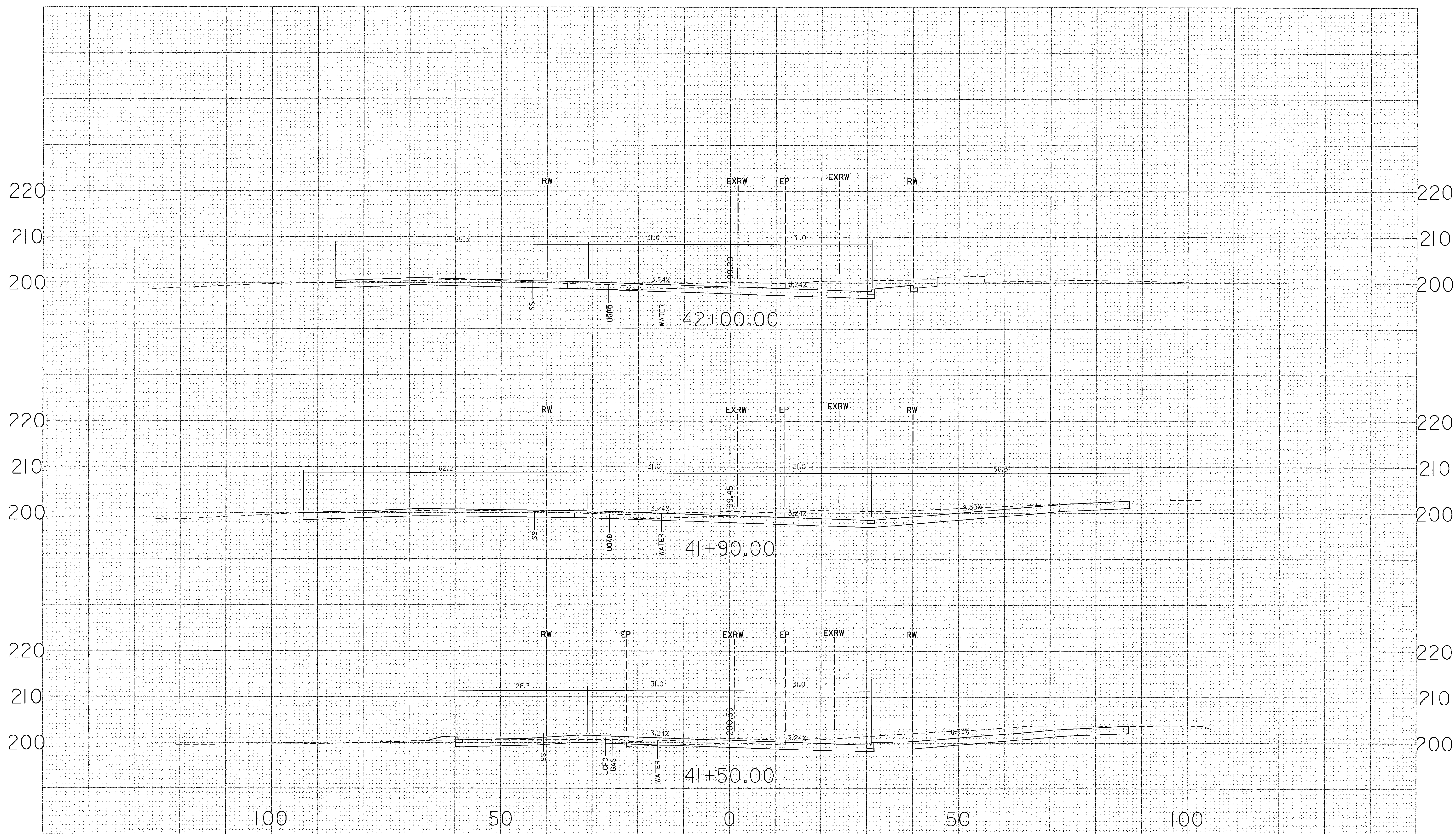
SHEET NO. 16 OF 34
STATION 39+50 TO STATION 40+50



CROSS SECTION
SCALE: 1 IN. = 10 FT.

PROJECT GUILFORD ROAD CONTRACT NO. J-4175 AND B-3855
DESCRIPTION DORSEY RUN ROAD TO BROCK BRIDGE ROAD

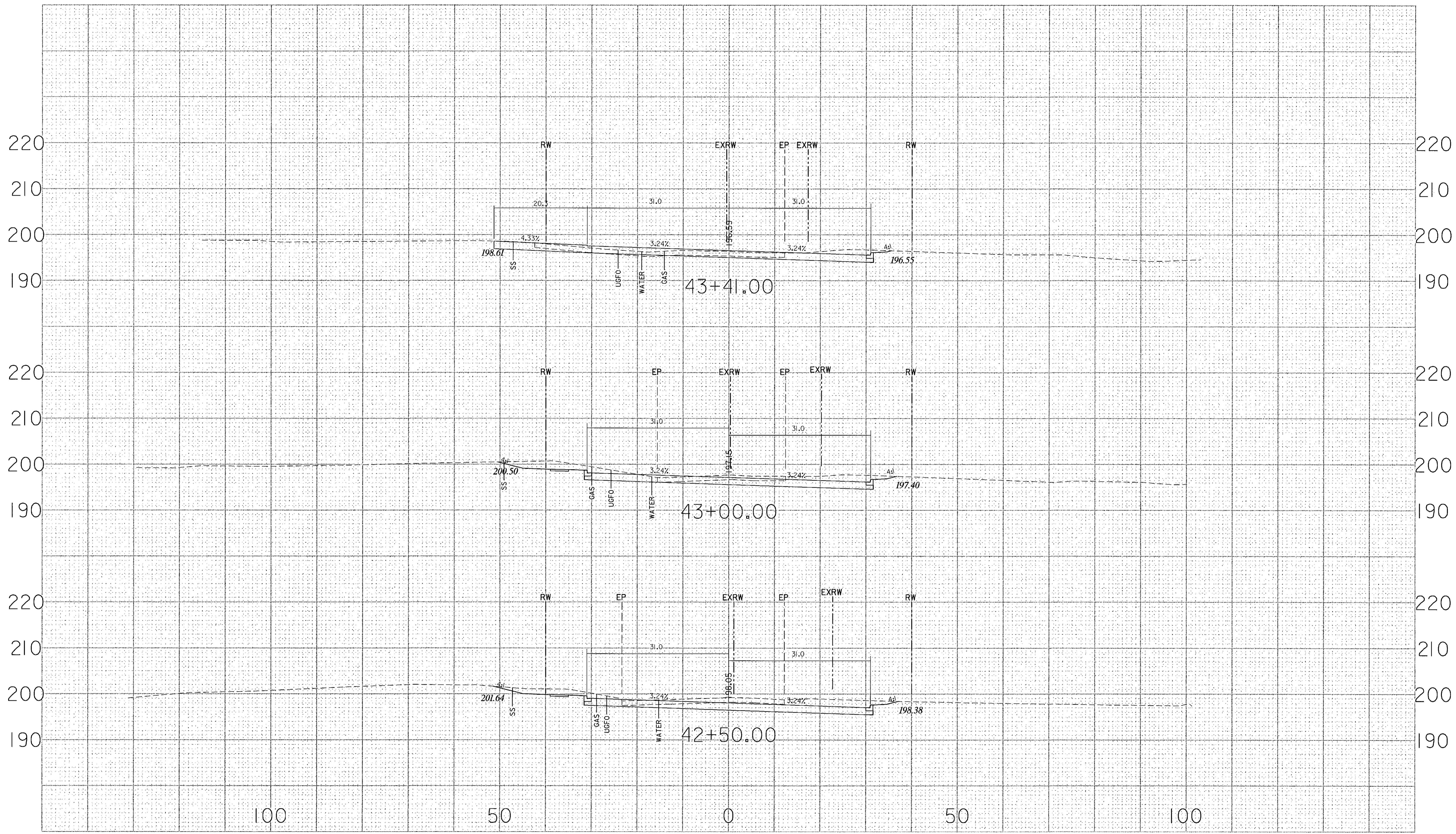
SHEET NO. 17 OF 34
STATION 41+00 TO STATION 41+48



CROSS SECTION
SCALE: 1 IN. = 10 FT.

PROJECT GUILFORD ROAD CONTRACT NO. J-4175 AND B-3855
DESCRIPTION DORSEY RUN ROAD TO BROCK BRIDGE ROAD

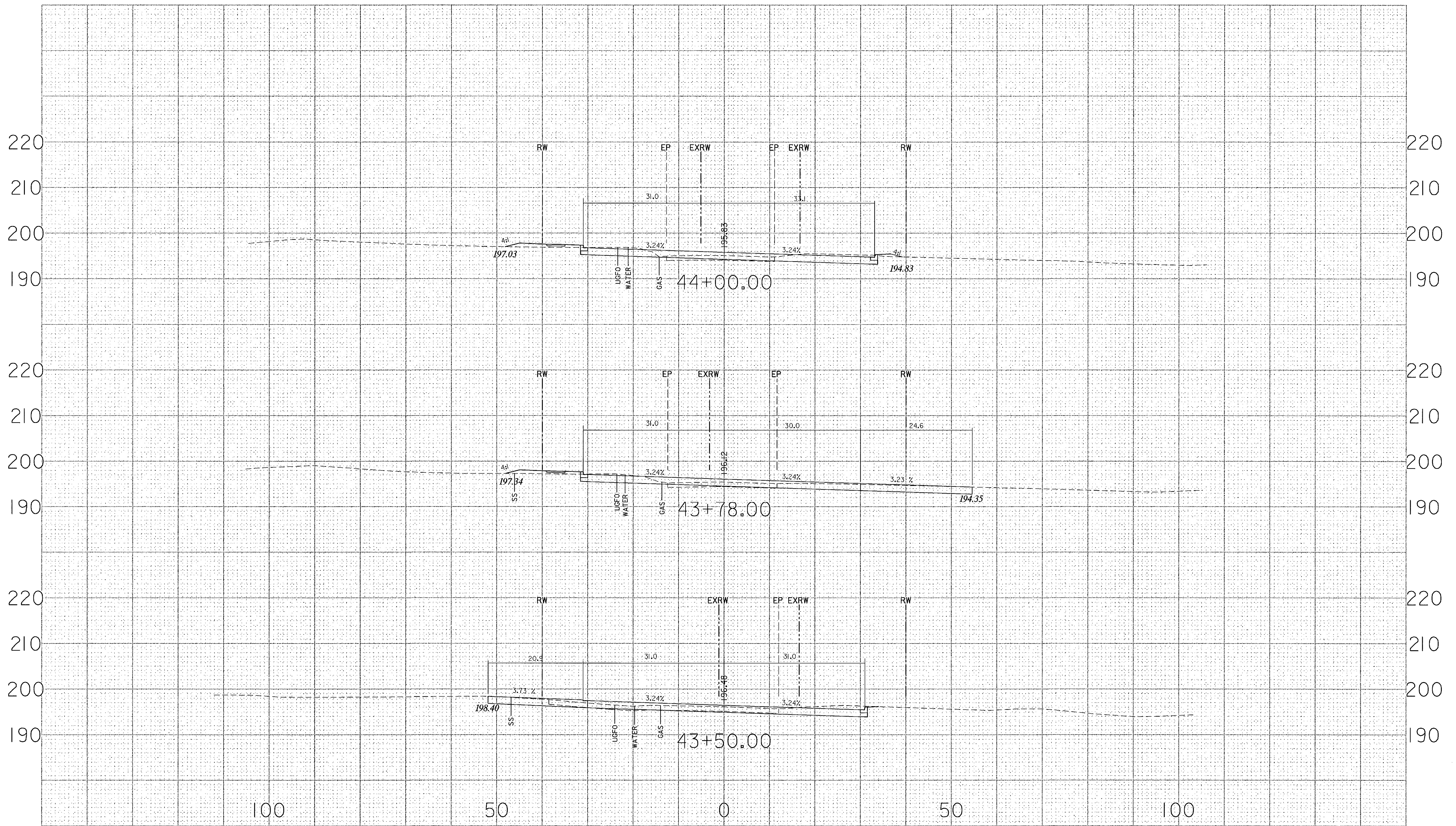
SHEET NO. 18 OF 34
STATION 41+50 TO STATION 42+00



CROSS SECTION
SCALE: 1 IN. = 10 FT.

PROJECT GUILFORD ROAD CONTRACT NO. J-4175 AND B-3855
DESCRIPTION DORSEY RUN ROAD TO BROCK BRIDGE ROAD

SHEET NO. 19 OF 34
STATION 42+50 TO STATION 43+41

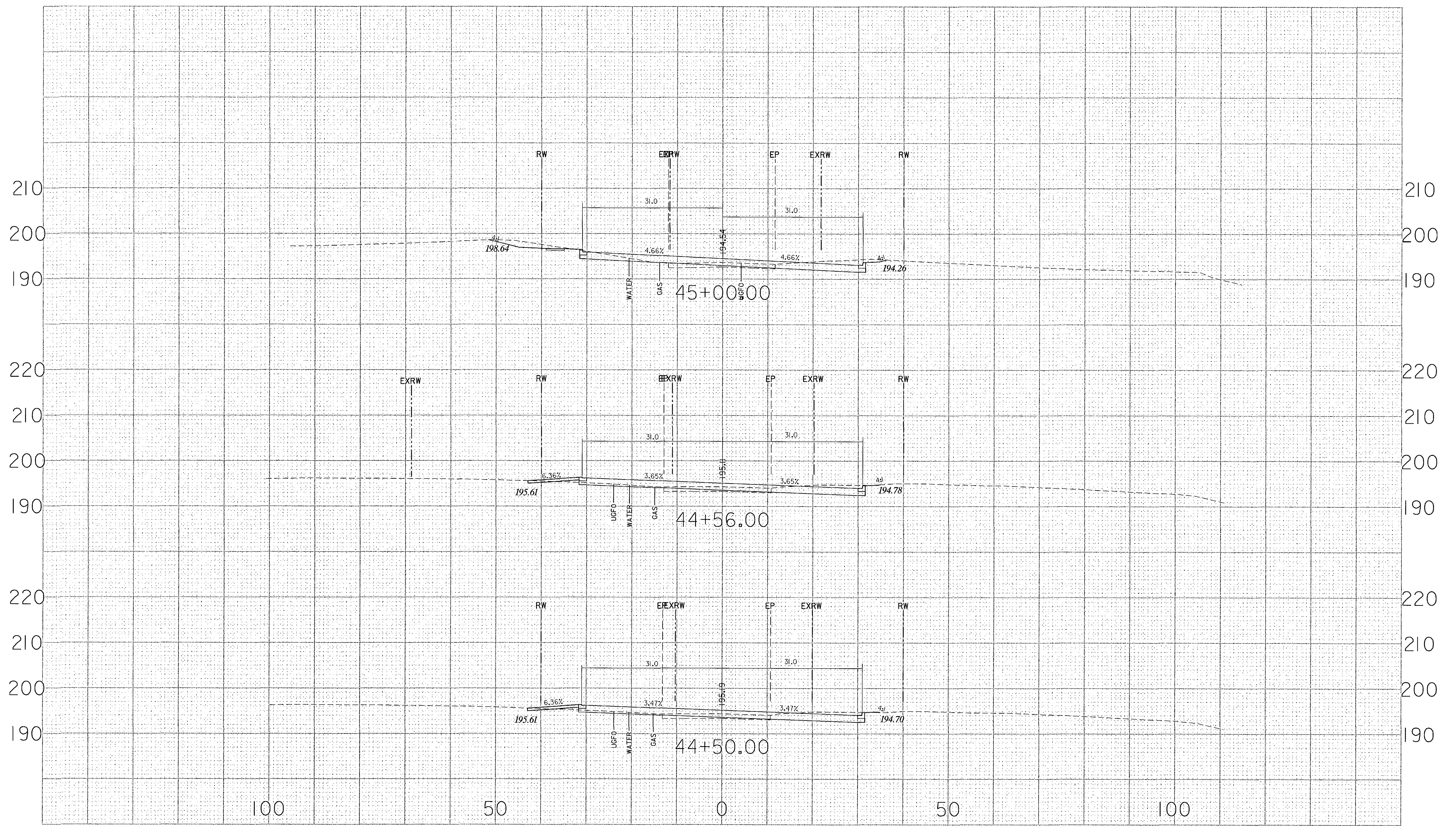


CROSS SECTION
SCALE: 1 IN. = 10 FT.

PROJECT GUILFORD ROAD CONTRACT NO. J-4175 AND B-3855
DESCRIPTION DORSEY RUN ROAD TO BROCK BRIDGE ROAD

SHEET NO. 20 OF 34
STATION 43+50 TO STATION 44+00

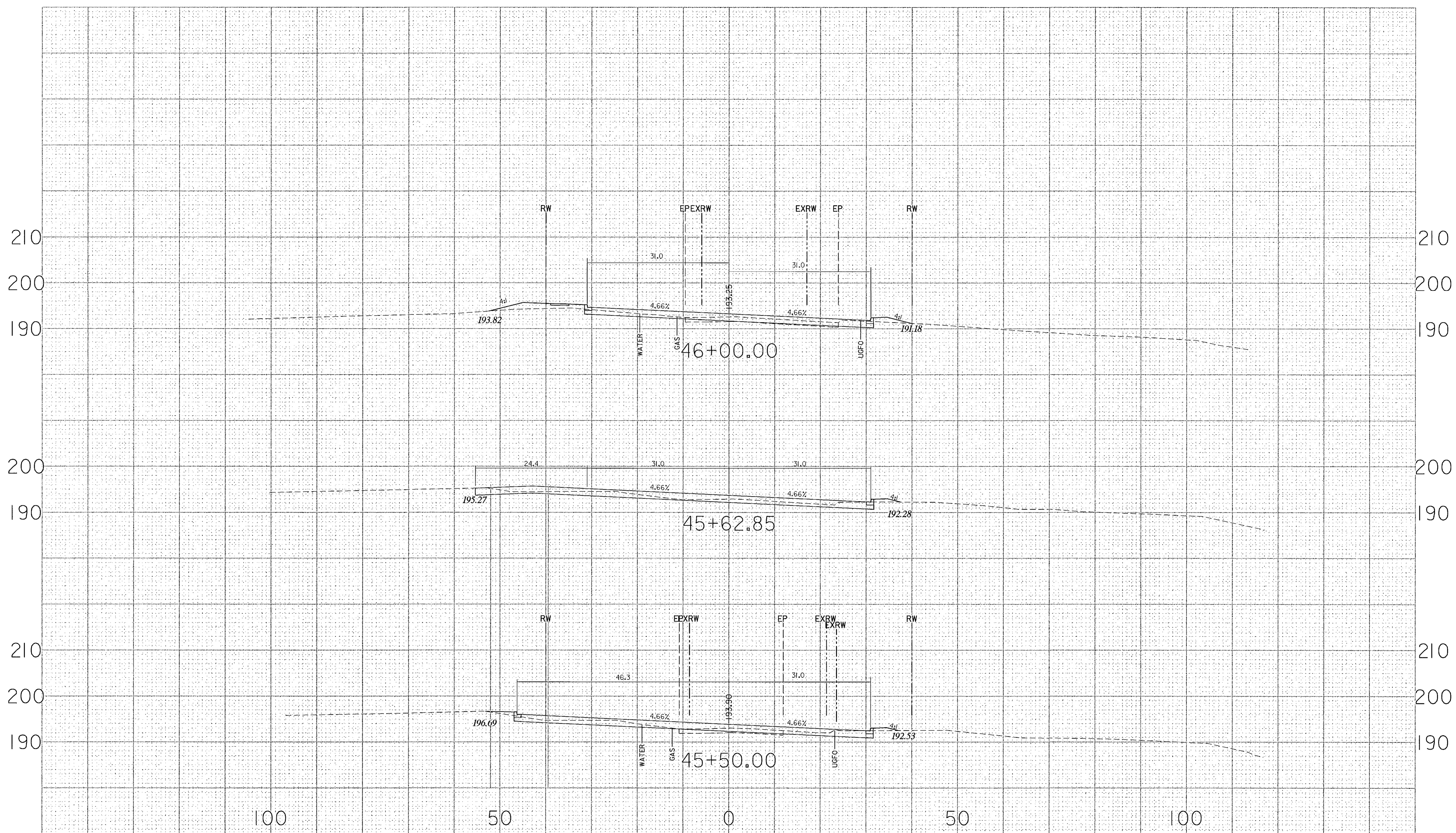
11/15/2011 10:58 AM
 11/15/2011 10:58 AM
 11/15/2011 10:58 AM



CROSS SECTION
SCALE: 1 IN. = 10 FT.

PROJECT GUILFORD ROAD CONTRACT NO. J-4175 AND B-3855
DESCRIPTION DORSEY RUN ROAD TO BROCK BRIDGE ROAD

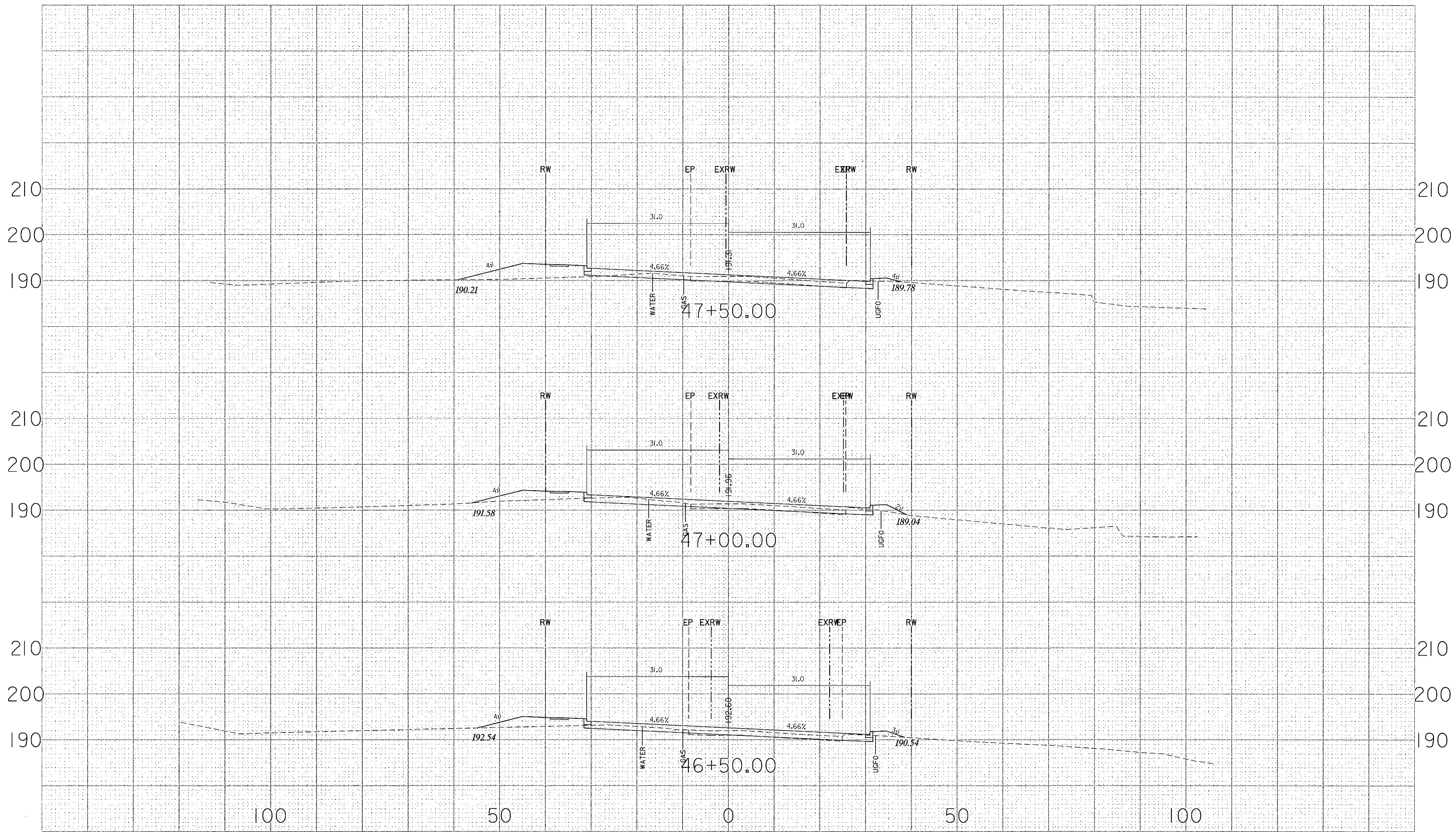
SHEET NO. <u>21</u> OF <u>34</u>
STATION <u>44+50</u> TO STATION <u>45+00</u>



CROSS SECTION
SCALE: 1 IN. = 10 FT.

PROJECT GUILFORD ROAD CONTRACT NO. J-4175 AND B-3855
DESCRIPTION DORSEY RUN ROAD TO BROCK BRIDGE ROAD

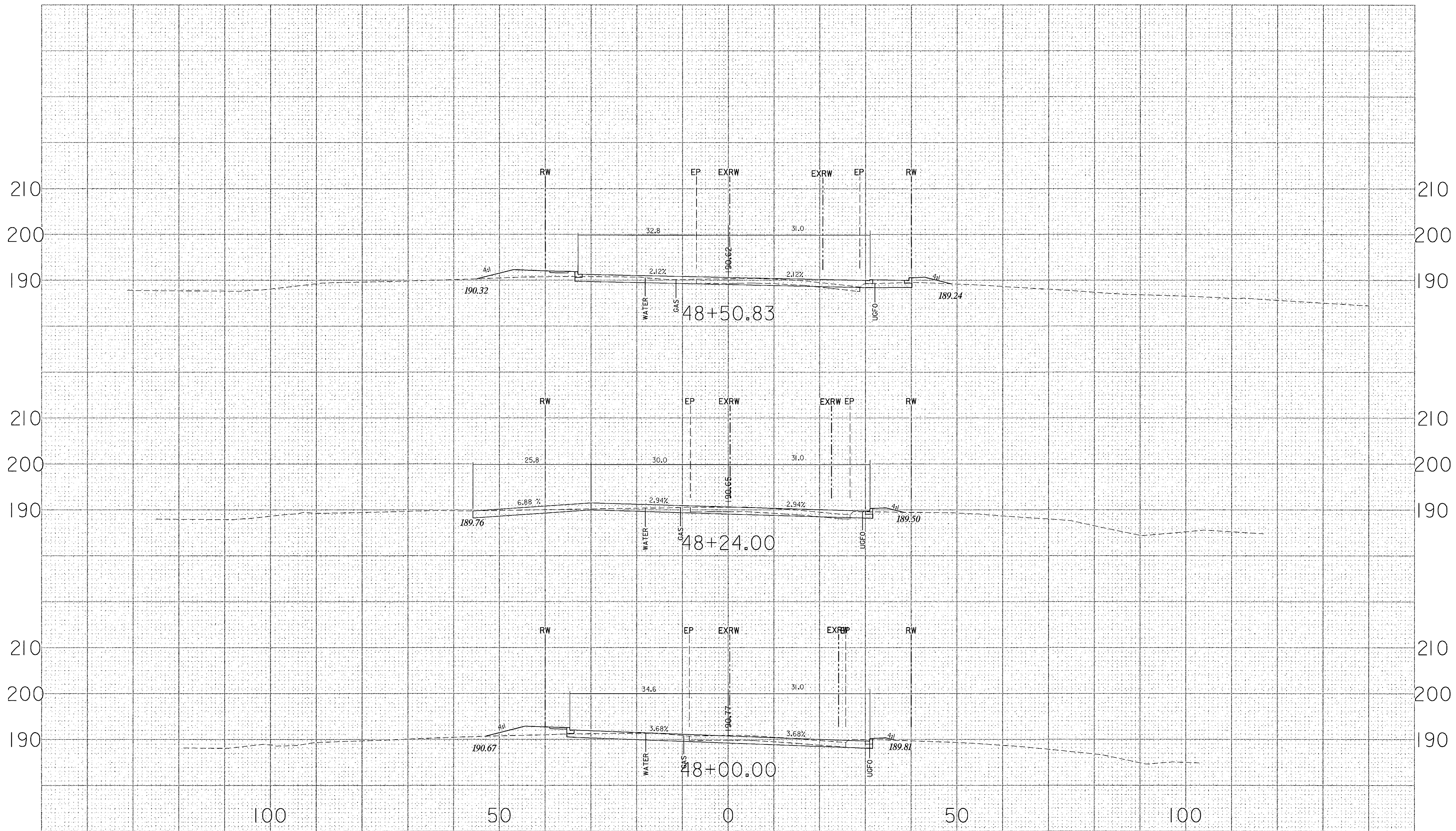
SHEET NO. 22 OF 34
STATION 45+50 TO STATION 46+00



CROSS SECTION
SCALE: 1 IN. = 10 FT.

PROJECT GUILFORD ROAD CONTRACT NO. J-4175 AND B-3855
DESCRIPTION DORSEY RUN ROAD TO BROCK BRIDGE ROAD

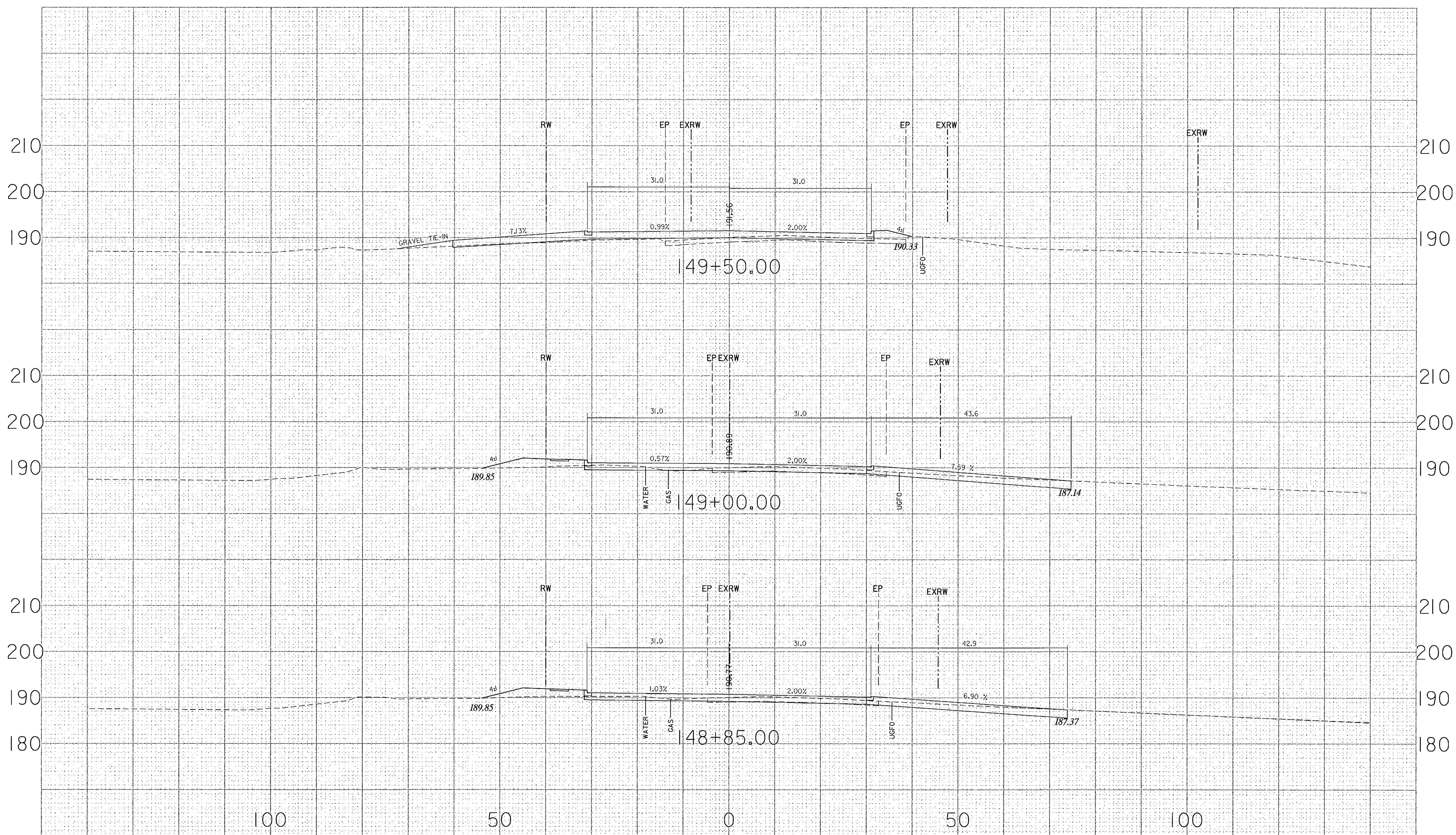
SHEET NO. 23 OF 34
STATION 46+50 TO STATION 47+50



CROSS SECTION
SCALE: 1 IN. = 10 FT.

PROJECT GUILFORD ROAD CONTRACT NO. J-4175 AND B-3855
DESCRIPTION DORSEY RUN ROAD TO BROCK BRIDGE ROAD

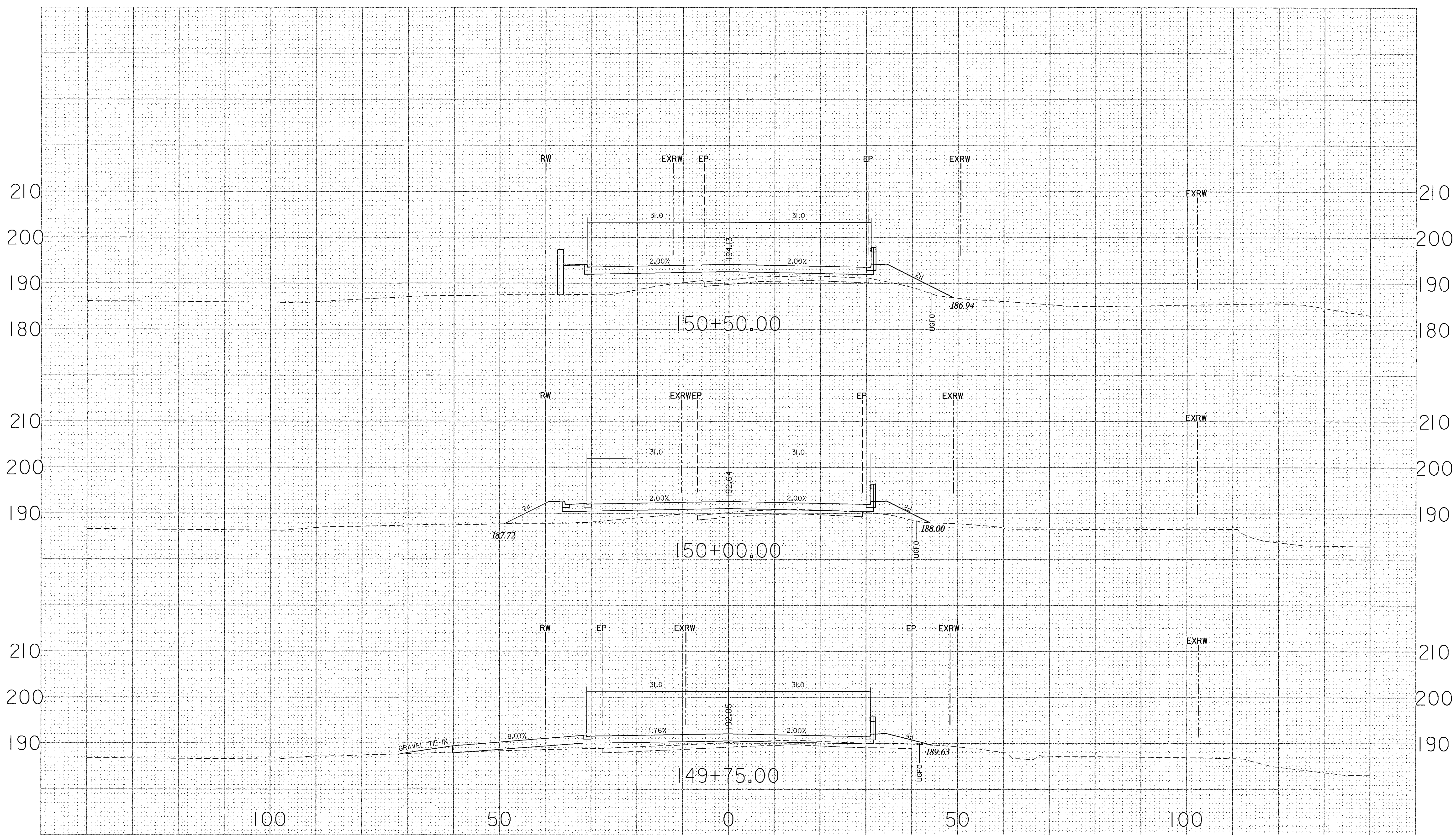
SHEET NO. 24 OF 34
STATION 48+00 TO STATION 48+50.83



CROSS SECTION
SCALE: 1 IN. = 10 FT.

PROJECT GUILFORD ROAD CONTRACT NO. J-4175 AND B-3855
DESCRIPTION DORSEY RUN ROAD TO BROCK BRIDGE ROAD

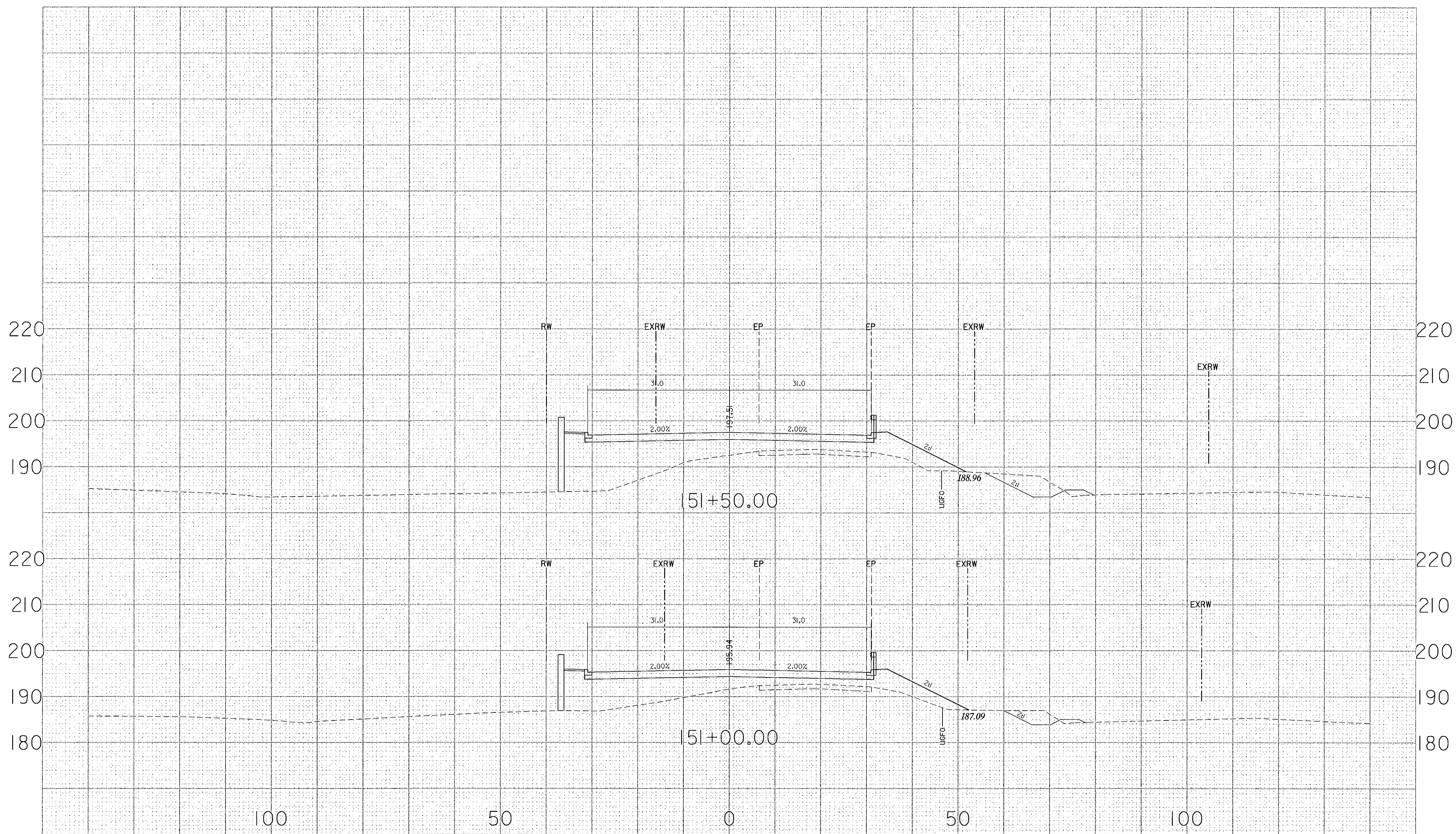
SHEET NO. 25 OF 34
STATION 148+85 TO STATION 149+50



CROSS SECTION
SCALE: 1 IN. = 10 FT.

PROJECT GUILFORD ROAD CONTRACT NO. J-4175 AND B-3855
DESCRIPTION DORSEY RUN ROAD TO BROCK BRIDGE ROAD

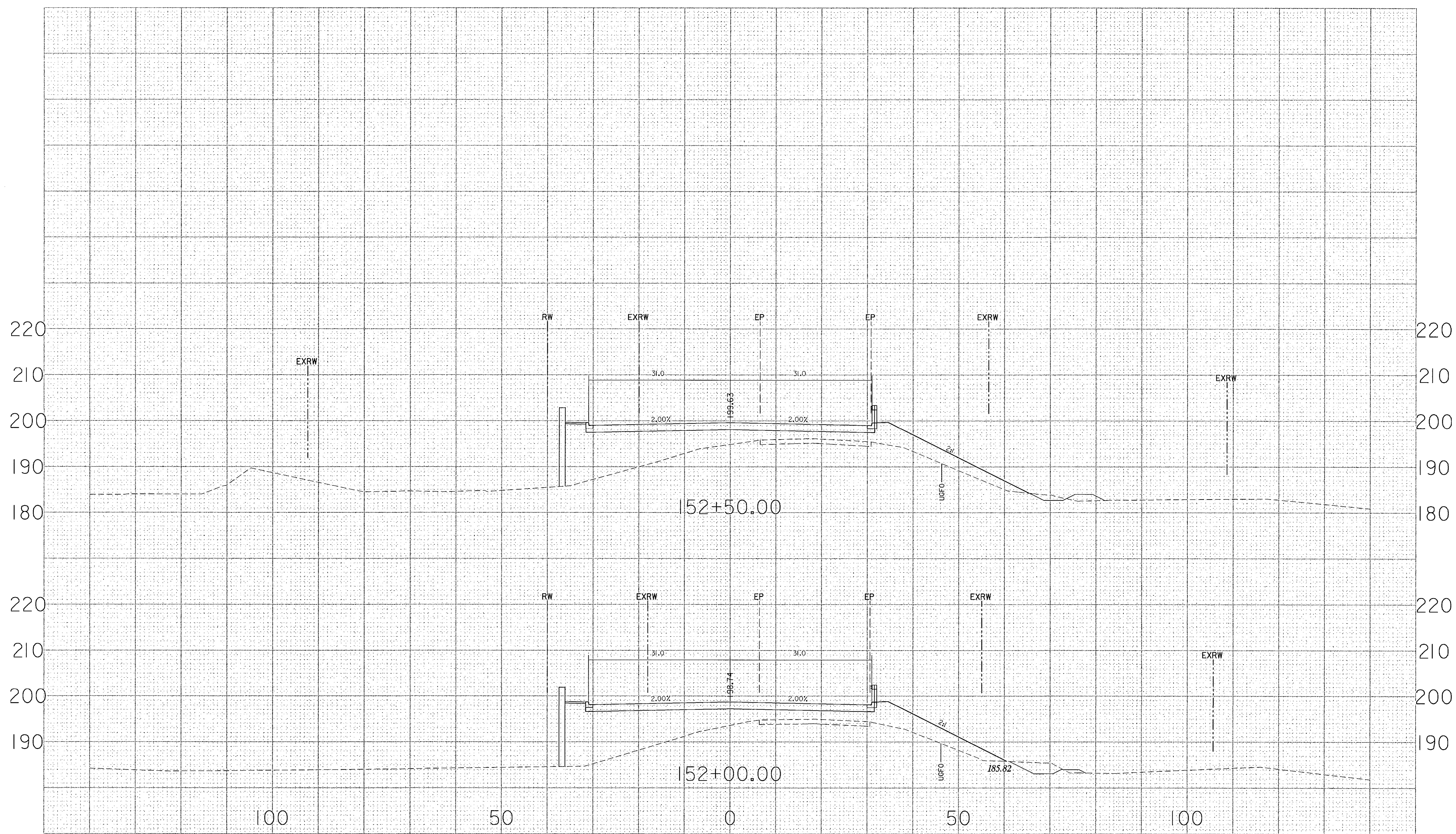
SHEET NO. 26 OF 34
STATION 149+75 TO STATION 150+00



CROSS SECTION
SCALE: 1 IN. = 10 FT.

PROJECT GUILFORD ROAD CONTRACT NO. J-4175 AND B-3855
DESCRIPTION DORSEY RUN ROAD TO BROCK BRIDGE ROAD

SHEET NO. 27 OF 34
STATION 151+00 TO STATION 151+50

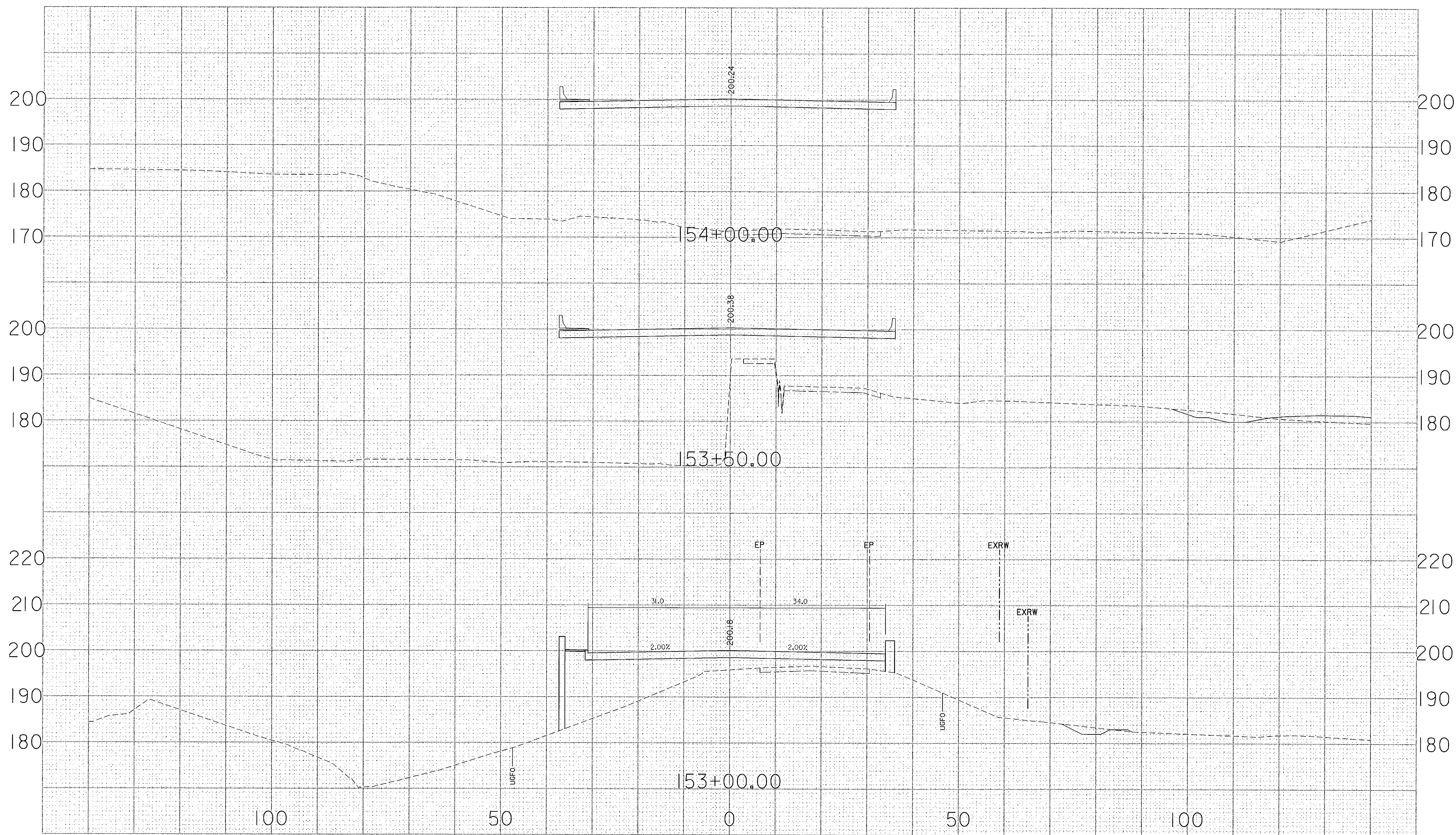


CROSS SECTION
SCALE: 1 IN. = 10 FT.

PROJECT GUILFORD ROAD CONTRACT NO. J-4175 AND B-3855
DESCRIPTION DORSEY RUN ROAD TO BROCK BRIDGE ROAD

SHEET NO. 28 OF 34
STATION 152+00 TO STATION 152+50

152+00.00
 152+50.00
 152+00.00

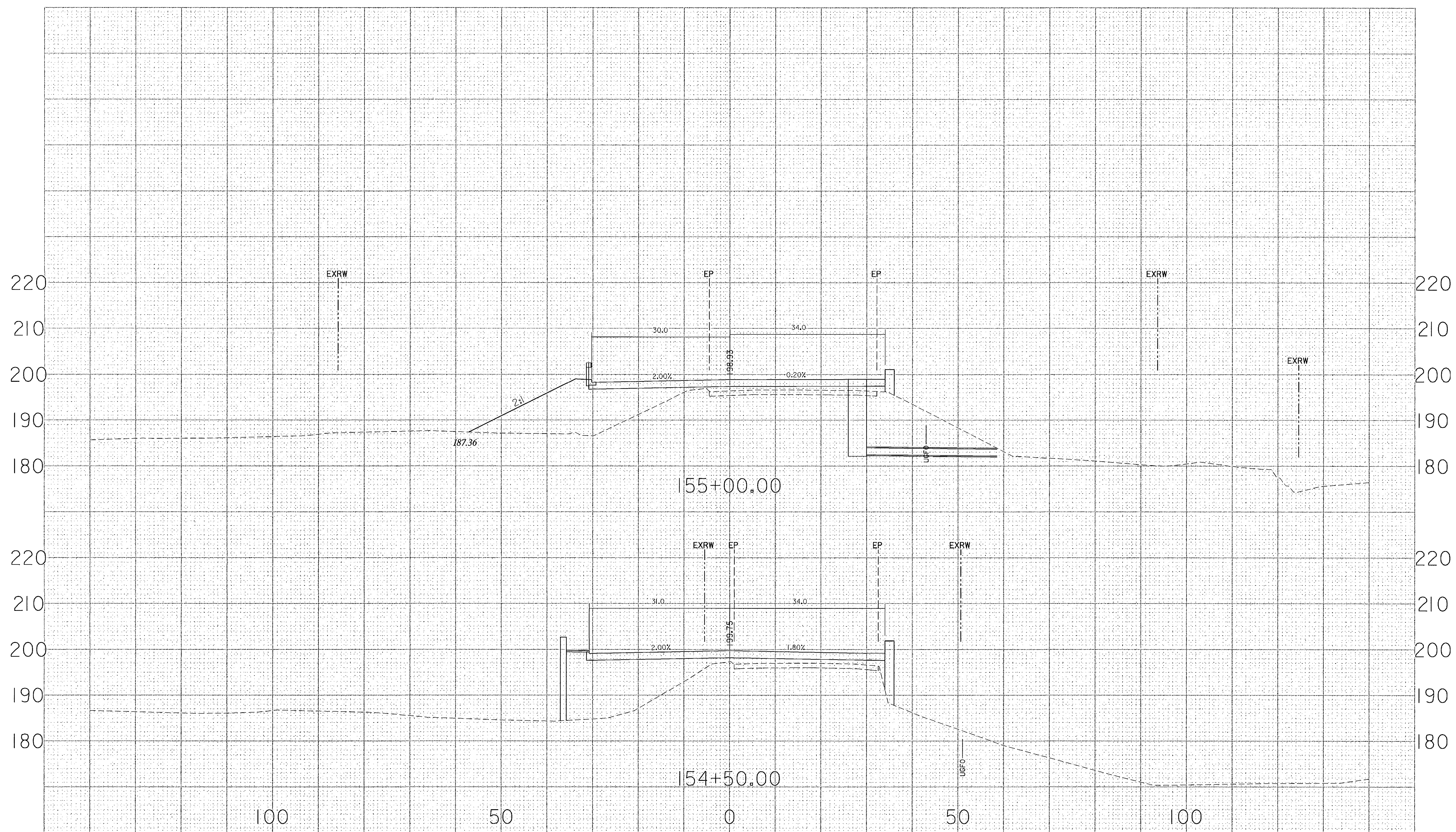


CROSS SECTION
SCALE: 1 IN. = 10 FT.

PROJECT GUILFORD ROAD CONTRACT NO. J-4175 AND B-3855
DESCRIPTION DORSEY RUN ROAD TO BROCK BRIDGE ROAD

SHEET NO. 29 OF 34
STATION 153+00 TO STATION 154+00

11/15/2011 10:00 AM
 11/15/2011 10:00 AM
 11/15/2011 10:00 AM

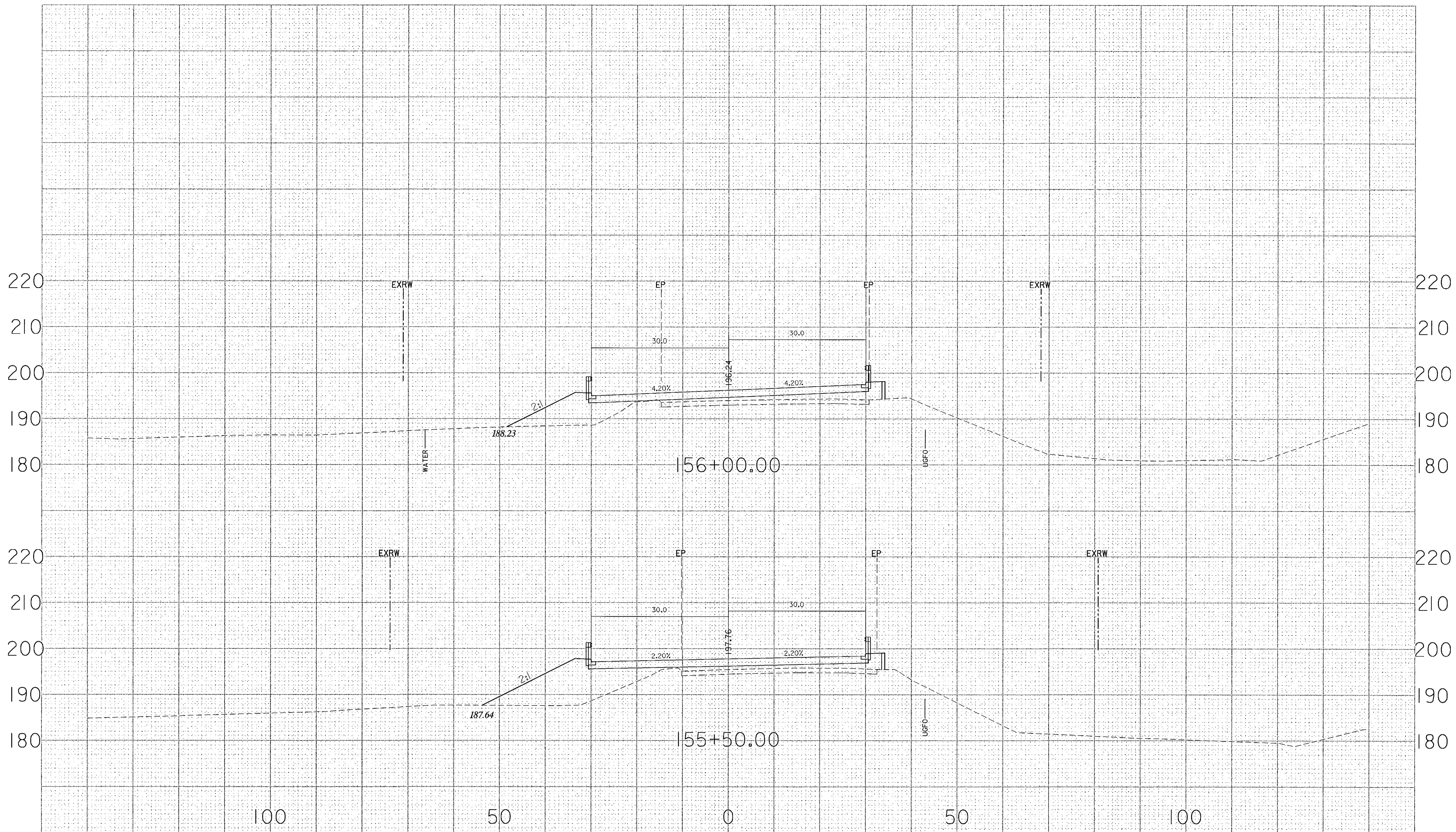


CROSS SECTION
SCALE: 1 IN. = 10 FT.

PROJECT GUILFORD ROAD CONTRACT NO. J-4175 AND B-3855
DESCRIPTION DORSEY RUN ROAD TO BROCK BRIDGE ROAD

SHEET NO. 30 OF 34
STATION 154+50 TO STATION 155+00

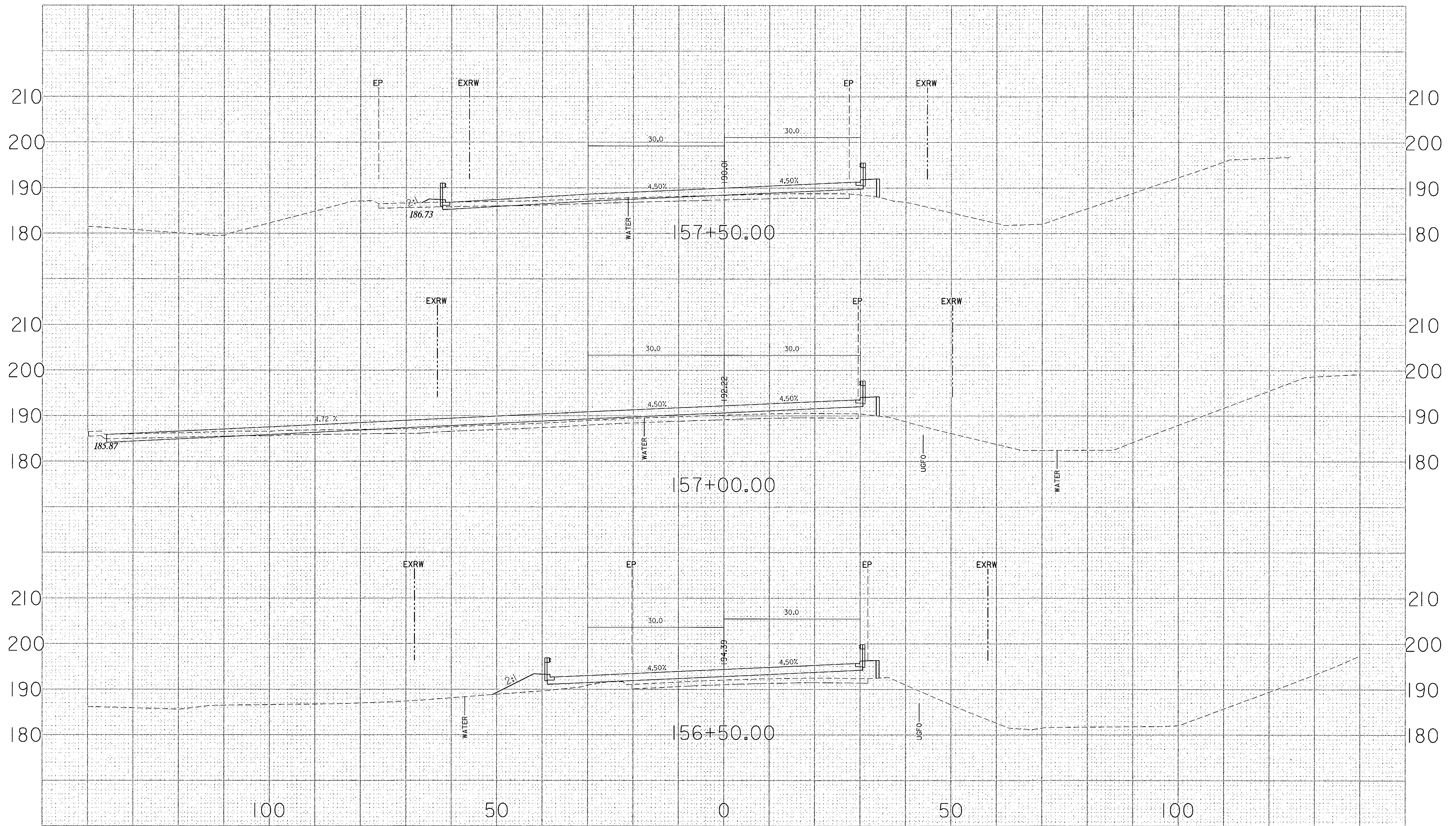
154+50.00
 154+50.00
 154+50.00



CROSS SECTION
 SCALE: 1 IN. = 10 FT.

PROJECT GUILFORD ROAD CONTRACT NO. J-4175 AND B-3855
 DESCRIPTION DORSEY RUN ROAD TO BROCK BRIDGE ROAD

SHEET NO. 31 OF 34
 STATION 155+50 TO STATION 156+00

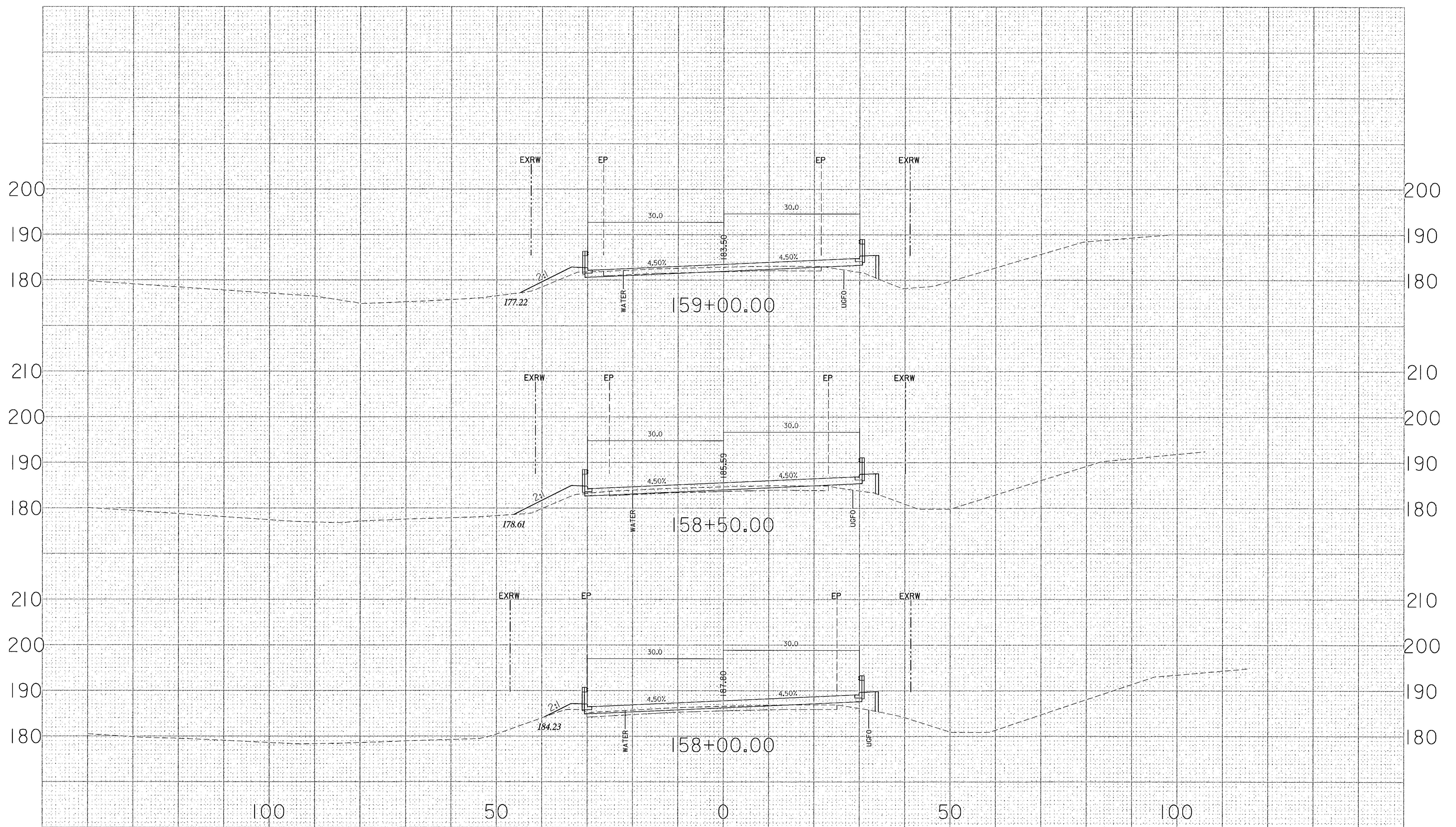


CROSS SECTION
SCALE: 1 IN. = 10 FT.

PROJECT GUILFORD ROAD CONTRACT NO. J-4175 AND B-3855
DESCRIPTION DORSEY RUN ROAD TO BROCK BRIDGE ROAD

SHEET NO. 32 OF 34
STATION 156+50 TO STATION 157+50

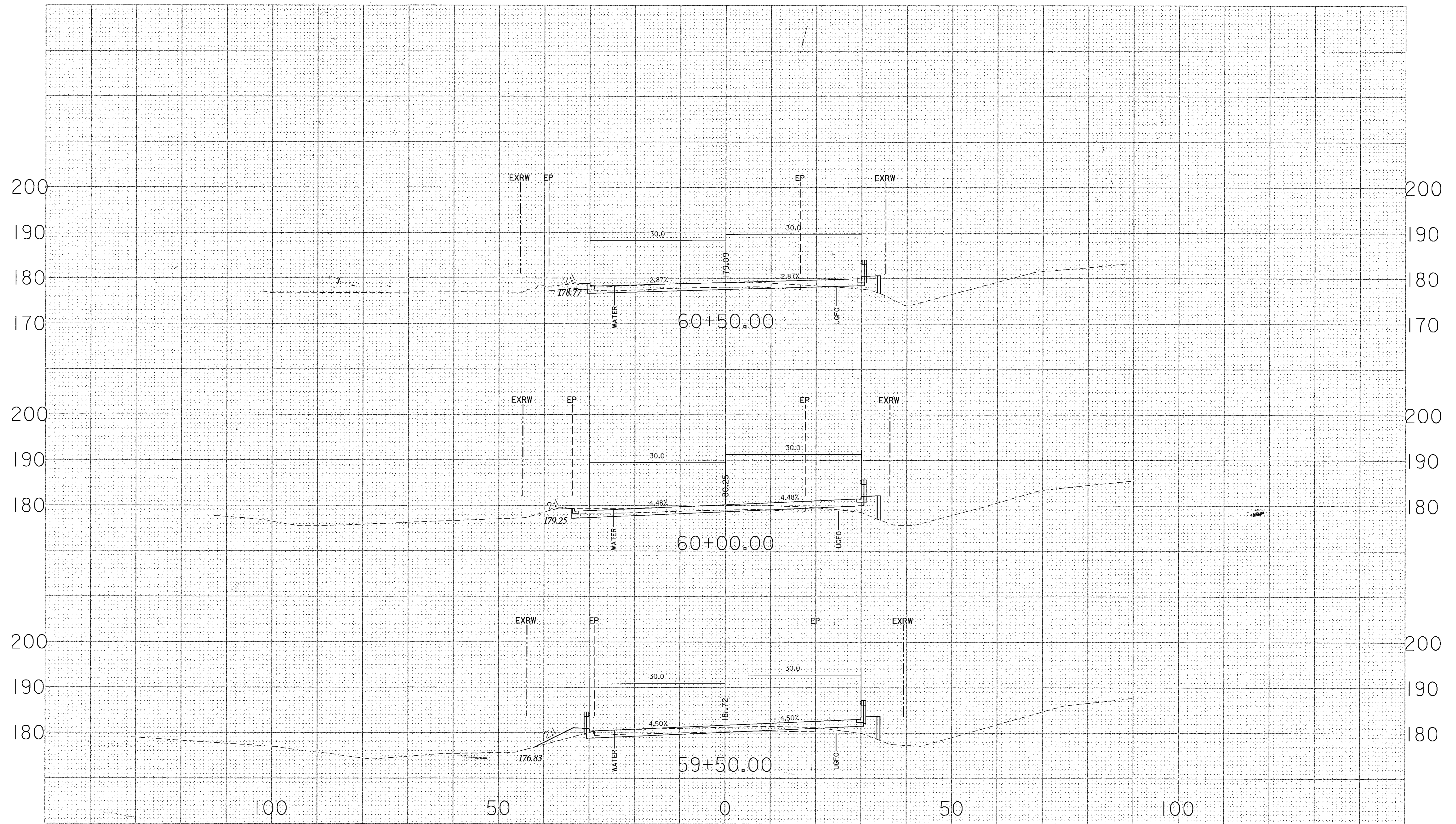
02/15/2011 10:00 AM
 02/15/2011 10:00 AM
 02/15/2011 10:00 AM



CROSS SECTION
SCALE: 1 IN. = 10 FT.

PROJECT GUILFORD ROAD CONTRACT NO. J-4175 AND B-3855
DESCRIPTION DORSEY RUN ROAD TO BROCK BRIDGE ROAD

SHEET NO. 33 OF 34
STATION 158+00 TO STATION 159+00



CROSS SECTION
SCALE: 1 IN. = 10 FT.

PROJECT GUILFORD ROAD CONTRACT NO. J-4175 AND B-3855
DESCRIPTION DORSEY RUN ROAD TO BROCK BRIDGE ROAD

SHEET NO. 34 OF 34
STATION 59+50 TO STATION 60+50

CIVIL ENGINEERING
 CONSULTANTS
 INC.